This is a digital copy of a book that was preserved for generations on library shelves before it was carefully scanned by Google as part of a project to make the world's books discoverable online.

It has survived long enough for the copyright to expire and the book to enter the public domain. A public domain book is one that was never subject to copyright or whose legal copyright term has expired. Whether a book is in the public domain may vary country to country. Public domain books are our gateways to the past, representing a wealth of history, culture and knowledge that's often difficult to discover.

Marks, notations and other marginalia present in the original volume will appear in this file - a reminder of this book's long journey from the publisher to a library and finally to you.

Usage guidelines

Google is proud to partner with libraries to digitize public domain materials and make them widely accessible. Public domain books belong to the public and we are merely their custodians. Nevertheless, this work is expensive, so in order to keep providing this resource, we have taken steps to prevent abuse by commercial parties, including placing technical restrictions on automated querying.

We also ask that you:

+ *Make non-commercial use of the files* We designed Google Book Search for use by individuals, and we request that you use these files for personal, non-commercial purposes.
+ *Refrain from automated querying* Do not send automated queries of any sort to Google's system: If you are conducting research on machine translation, optical character recognition or other areas where access to a large amount of text is helpful, please contact us. We encourage the use of public domain materials for these purposes and may be able to help.
+ *Maintain attribution* The Google "watermark" you see on each file is essential for informing people about this project and helping them find additional materials through Google Book Search. Please do not remove it.
+ *Keep it legal* Whatever your use, remember that you are responsible for ensuring that what you are doing is legal. Do not assume that just because we believe a book is in the public domain for users in the United States, that the work is also in the public domain for users in other countries. Whether a book is still in copyright varies from country to country, and we can't offer guidance on whether any specific use of any specific book is allowed. Please do not assume that a book's appearance in Google Book Search means it can be used in any manner anywhere in the world. Copyright infringement liability can be quite severe.

About Google Book Search

Google's mission is to organize the world's information and to make it universally accessible and useful. Google Book Search helps readers discover the world's books while helping authors and publishers reach new audiences. You can search through the full text of this book on the web at `http://books.google.com/`

WIDENER LIBRARY
HX HK5I 0

Digitized by Google

Sci 1635.18.11

Harvard College Library

FROM

Secretary of state,
Michigan.

6 June, 1901.

Digitized by Google

Digitized by Google

Digitized by Google

Digitized by Google

Digitized by Google

Digitized by Google

Digitized by Google

SEVENTEENTH ANNUAL REPORT

OF THE

SECRETARY OF STATE

OF THE

STATE OF MICHIGAN

RELATING TO

FARMS AND FARM PRODUCTS

1894-5

BY AUTHORITY

LANSING
ROBERT SMITH & CO., STATE PRINTERS AND BINDERS
1896

Digitized by Google

~~40.9~~
(C.I.308)
Sci 1635.18.11



Secretary of State.

Digitized by Google

CONTENTS.

	Page
INTRODUCTORY LETTER	v-xxxv
SHEEP AND WOOL MAP	xxxvi
WHEAT MAP	xxxvii
TABLE 1.—State total of agricultural statistics for five years	xxxviii-ix
TABLE 2.—The acreage, the total yield and average yield per acre of wheat, and the relative rank of the counties, both as regards the total yield and average yield per acre for five years	xl-xliii
TABLE 3.—For the southern four tiers of counties, the acreage, the total yield and average yield per acre of wheat, and the relative rank of the counties, both as regards the total yield and average yield per acre for five years	xliv-xlv
TABLE I.—Acres of improved and of unimproved land in farms; total number of farms; average number of acres in each farm	1-28
TABLE II.—Acres and yield of wheat, corn and oats in 1894, acres of wheat in May, 1895	29-57
TABLE III.—Acres and yield of clover seed, potatoes and hay in 1894	58-83
TABLE IV.—Live stock in 1895, and sheep and wool sheared in 1894	84-112
TABLE V.—Apple and peach orchards in 1895, and products in 1894	113-138
TABLE VI.—Small fruit and market-garden products in 1894	139-154
TABLE VII.—Apiarian statistics	155-179

CORRECTIONS.

Pages 112 and 115, State, acres in peach orchards, for 28,872.27, read 28,871.27.
Page 114, Sanilac county, acres in peach orchards, for 58.50, read 57.50.
Page 141, State, grapes sold, pounds, for 8,482,260, read 8,162,260.

Digitized by Google

Digitized by Google

INTRODUCTORY LETTER.

MICHIGAN,
DEPARTMENT OF STATE,
Lansing, February 1, 1896.

HON. JOHN T. RICH, *Governor of the State of Michigan:*

SIR—I herewith present the Seventeenth Annual Statistical Report of the Farms and Farm Products of Michigan. It embraces statistics of the farm products of the year 1894, and the land and live stock statistics of 1895.

There are forty-three townships in the State from which no returns have been received, twelve of which are in the upper peninsula, fifteen in the northern counties of the lower peninsula, nine in the central counties and seven in the southern counties. Of the seven townships in the southern counties, one is in each of the counties of Hillsdale, Kent, Monroe, St. Clair, Van Buren, Washtenaw, and Wayne.

For most of the townships from which no reports have been received the land statistics, and the wheat, wool and other products, have been either estimated or copied from the preceding report.

CROP SEASON OF 1894.

The summer of 1893 was one of excessive drouth. Compared with the normal there was a deficiency of rainfall in the State in June, July and August of 2.85 inches. The deficiency in the southern and central counties was nearly 3 inches, and in the northern counties 3.29 inches. There was a deficiency in August at every station in the lower peninsula except one, Rawsonville, in Wayne county. The greatest deficiencies in the southern and central counties were 2.97 inches at Parkville, and 3.75 inches at Hayes, and in the northern counties, 3.48 inches at Harrisville. The least amount of rain at any one station in the southern counties was 0.30 of an inch at Berrien Springs, and in the central counties 0.35 of an inch at Allegan.

At Lansing an accurate record of rainfall has been kept at the office of the State Board of Health since and including 1879. This record shows a total rainfall in July, 1893, of 0.98 of an inch, and in August of 0.73 of an inch, a total for the two months of only 1.71 inches. The least amount recorded for the same months in any former year is 2.61 inches in 1887. The average for the two months in the fourteen years previous to 1893 is 5.91 inches. Compared with this average the deficiency in 1893 was 4.20 inches.

Digitized by Google

The severity of the drouth was greatly increased by bright sunshine. There was very little cloudy weather during July and August. The percentage of sunshine was uniformly reported in excess of the normal.

Of course it follows that, except on the lighter soils, it was practically impossible to plough for fall wheat.

The drouth was not broken until September 12 and 13. After the 13th a number of light showers occurred in the southern two tiers of counties, but no heavy, soaking rains. The rains, however, were sufficient to place the ground in condition that it could be worked, and wheat was sowed from the 13th of September until the middle of October. On the 1st of November it was reported as doing fairly well. It was small because sowed late, but was growing and little damage had been done by insects. December 1, the crop was in fairly healthy condition, though small for the time of year. The average condition for the southern counties was 87 per cent; for the central 89, and for the northern, 96, comparison being with vitality and growth of average years.

December was a cold month with an excess of precipitation. The ground in the southern and central counties was bare from about the 25th of December until about the same date in January.

January was, comparatively, a warm month, the mean temperature being 3.8 degrees above the normal of eighteen years, and 12.5 degrees above the mean for January, 1893. It was above the normal in each section of the State. In the southern four tiers of counties the mean temperature for the month was but 3.4 degrees below the freezing point. The mean daily temperature was above the normal on fifteen days, viz., from the 1st to the 5th inclusive, and 13th to 22d inclusive. The average precipitation in the State in January amounted to but 1.88 inches. The average in the southern four tiers of counties was but 1.49 inches. Compared with the normal there was a deficiency in each section of the State. The snowfall in the southern counties averaged 6 inches; in the central counties 8.5 inches, and in the northern counties more than 20 inches. On seventeen days there was not more than a trace of precipitation in the southern counties.

The weather in February was almost continuously cold. The mean temperature of the State was 3.4 degrees below the normal of eighteen years. It was below the normal at every station in the southern two tiers of counties, and at nearly all stations north of this section. The mean daily temperature was below the normal on the 1st and 2d, 4th and 5th, 11th to 16th inclusive, and 19th to 26th inclusive, eighteen days in all. The greatest departure was 25 below on the 24th. The average temperature of the State on this day was 1 degree above zero. The average daily temperature of the southern and central counties was at or below the freezing point on all except the 7th, 8th and 9th, and the 27th and 28th days of the month.

The wheat fields were fairly well, though lightly covered with snow during the larger part of February. A heavy snowstorm occurred near the middle of the month, but the high winds prevailing left the snow largely in drifts.

The average precipitation in February was below the normal in the State and each section. Of the total precipitation in the State, 10.88 inches, equal to 1.08 inches of rain, came as snow. The snowfall throughout the lower peninsula averaged about 11 inches. There were about 7.5 inches of snow in the southern two tiers of counties, and an average of

Digitized by Google

4.32 inches in the southern four tiers, on the 15th of the month. At the end of the month there was hardly more than a trace of snow in the southern and central counties, and March 8, in the southern half of the State, the snow was all gone and the frost was all out of the ground.

The month of March was remarkable for high temperature and moderate amount of precipitation. The mean temperature of the State for the month was 37.6 degrees as compared with the normal of 28.7 degrees, an excess of 8.9 degrees. There was an excess in each section of the State. The mean daily temperature was above the normal from the 1st to the 24th inclusive; below the normal from the 25th to the 29th inclusive, and again above on the 30th and 31st. The mean daily temperature of the State was below the freezing point only on the 14th, and 25th to 29th inclusive. It was below the freezing point in the southern counties only on the 25th to 29th inclusive. On the 18th the mean temperature of the State and the northern counties was 56 degrees, and of the southern and central counties, nearly 60 degrees. The mean temperature of the month in the southern four tiers of counties was 40.3 degrees, and of the 5th and 6th tiers 38.5 degrees.

There were light storms either of rain or snow somewhere in the State almost daily throughout the month, yet the total precipitation was only 2.16 inches, or 0.16 inches less than the normal. The average precipitation in the southern four tiers of counties was 1.79 inches, and in the 5th and 6th tiers, 2.09 inches. In the former there was, compared with the normal, a deficiency of 0.31 inches, and in the latter an excess of 0.66 inches.

On the 1st of April wheat on the summits and west sides of hills, and on clay and undrained lands, was reported somewhat injured, but as a whole the crop wintered well. The averages of the estimates of correspondents for the southern counties, were 89 per cent; central counties 91 per cent; northern counties, 93 per cent, and State 90 per cent, comparison being with average years. Correspondents in their remarks reported the crop in good condition, much better condition than usual at the end of an "open" March.

During the warm weather that prevailed previous to the 25th of March, fruit buds developed to some considerable extent, and grave fears were felt that the cold wave of that date would work great harm, if not ruin to the crop.

Temperature and rainfall during April were both favorable, and the growing wheat made good progress. The average condition May 1 in the southern and central counties was 89 per cent; northern 95 per cent, and State 90 per cent, comparison being with vitality and growth of average years. Timothy and June grass meadows were in prime condition on May 1. The statement that they never looked better at the time of year occurred frequently in correspondents' notes. Clover that was seeded in 1893 promised an average crop, but old clover was mostly destroyed, probably by the clover root borer.

The mean temperature of the State for April was 45.8 degrees, or nearly 2 degrees above the normal. There was an excess in each section, and at all but four stations in the State. The weather was generally cool from the 1st to the 13th, but from the 13th to the 20th the average daily temperature ranged from 1 to 10 degrees above the normal. On the 21st, 22d and 23d it was from 4 to 9 degrees below, and from the 24th to the

Digitized by Google

end of the month above the normal each day. On the 28th it was 12 degrees; 29th, 10 degrees, and 30th, 19 degrees above the normal.

The average precipitation for the State was 2.28 inches, a deficiency of 0.16 inches. There was however a small excess in the southern two tiers of counties, yet in this section no rain occurred on seven days, and no more than a trace on six days. Four storms passed over the State during the month, viz., from the 3d to the 7th, 9th to 11th, 18th to 22d, and 27th to 30th.

The weather the first half of May was exceedingly warm, and the latter half it was unusually cool. General and heavy rains occurred at the very beginning of the month and continued until after the 20th, keeping the ground well soaked for more than three weeks. Such weather was favorable to the growth of wheat, and the average condition, June 1, in the southern counties was reported at 92, an average higher than at the same date in any previous year of which we have record, excepting 1891.

The mean temperature of the State for the month of May was 53.3 degrees, or 2.4 degrees below the normal of eighteen years. The mean daily temperature was at or above the normal on all except three of the first seventeen days of the month, and below the normal from the 18th to the 31st inclusive, excepting the 25th, when it was just normal, and the 26th when it was 1 degree above the normal. The average of the excesses from the 1st to the 17th inclusive was 5 degrees, and the average of the deficiencies from the 18th to the 31st, 12 degrees.

The average precipitation in the State was 5.79 inches, or 2.27 inches more than the average of eighteen years. The average in the southern four tiers of counties was 6.29 inches, and in the fifth and sixth tiers, 5.62 inches. In the former section there was an excess of 1.95 inches, and in the latter of 2.13 inches as compared with the normal.

Three general storms occurred in the State during the month, viz., the 1st to the 6th inclusive, on the 10th and 11th, and on the 14th to 23d inclusive. In this last the average daily rainfall in the State ranged from 0.06 inches on the 19th to 0.64 inches on the 18th. Rain occurred in the State every day during the month, and in the southern counties on all except three days, viz., the 9th, 12th and 13th.

June was a warm month, the mean temperature of the State averaging 2.3 degrees above the normal of eighteen years. It was above the normal at all stations in the State excepting Hart in Oceana and Jeddo in St. Clair. The mean daily temperature of the State was below the normal on the 1st and 2d, the 4th to 7th inclusive, the 18th and the 19th, and above on all other days. The greatest deficiencies were on the 5th, 15 degrees below, and the 6th, 13 degrees below, and the greatest excesses were on the 11th and 22d, 11 degrees above, and the 21st and 23d, 10 degrees above, the normal.

The average rainfall in the State was 2.82 inches, a deficiency of 1.09 inches compared with the normal of eighteen years. Light rains occurred in the southern counties on the 4th and 5th of the month, but there was scarcely any rainfall in the central and northern sections until the 17th. Light rains occurred quite generally throughout the State on the 17th and 18th, and from the 22d to the 28th inclusive.

The mean temperature of the State for July was 70.8 degrees, or 0.4 degrees in excess of the normal. The mean temperature of the southern four tiers of counties was 72.5 degrees; of the central counties (fifth and

Digitized by Google

sixth tiers) 69.8 degrees; of the northern counties 69.5 degrees, and of the upper peninsula 67 degrees. The mean daily temperature of the State was normal on three days, below on twelve days and above on sixteen days. Excepting the 21st, 22d and 23d, it was above the normal from the 16th to the 29th inclusive, and normal on the 30th and 31st. The lowest mean daily temperature in the southern two tiers of counties was 60 degrees on the 7th and the highest, 81 degrees on the 12th. On eleven days of the month the averge temperature in this section was above 75 degrees. From the 15th to the 19th inclusive, and from the 24th to the end of the month, it ranged from 72 to 80 degrees.

The total rainfall in the State in July averaged 1.40 inches, or less than one half the normal. The average in the southern four tiers of counties was 1.45 inches, in the central 1.27 inches, in the northern 1.21 inches, and in the upper peninsula 1.62 inches. The average rainfall in July, 1894, was less in all that part of the lower peninsula north of the southern two tiers of counties, than in any other of the eight years since the weather service was established, and less in the southern two tiers than in any other except 1890, when it was 0.81 inches. There was but one general rain in the State during the month. This was on the 20th when an average of 0.60 inches fell. On twenty-one days there was either no rain at all, or no more than a trace in the southern two tiers of counties.

At a few stations there was quite heavy rainfall, as at Mottville, 3.44 inches; Vandalia, 4.69 inches; Adrian, 2.15 inches; Pontiac, 2.08 inches; Fitchburg, 3.25 inches; Thornville, 2.36 inches; Mayville, 2.27 inches; Charlevoix, 2.29 inches, and Calumet, 2.96 inches. The heavy showers at these points, while a benefit to comparatively small areas, were yet sufficient to increase very materially the averages for the sections and the State. With trifling exceptions all of the heavy rainfall at Mottville and Vandalia occurred on the 1st and at Fitchburg on the 20th.

There was not only a lack of rain in July, but there was very little cloudy weather. The sunshine was continuously bright and hot and uniformly in excess of the normal. The bright sunshine, high temperature, and dry weather told severely on all crops. The average condition of corn August 1, was reported at 75 in the southern counties, 88 in the central, and 89 in the northern. The percentages reported for potatoes were 68 in the southern counties, 79 in the central, and 82 in the northern. Meadows and pastures and newly seeded clover were in poor condition, the percentages ranging from 66 to 77.

The severe drouth that prevailed during July continued during the entire month of August. The average rainfall in the State in August, was less than one-half inch. In the southern and central counties it was less than one-fourth of an inch, and in the northern counties less than three-fourths of an inch. Compared with the normal the deficiency in the State was 2.55 inches; in the southern and central counties about 2.48 inches; in the northern counties 2.61 inches, and in the upper peninsula 1.61 inches. Compared with the normal there was a deficiency in the rainfall at every station in the southern peninsula. At a number of stations there was only a trace of rain during the month.

The heaviest average rainfall in the State on any one day was 0.10 of an inch on the 1st, followed by 0.09 on the 2d. In all the remaining twenty-nine days of the month, the rainfall averaged for the State only

Digitized by Google

0.32 of an inch. On the 1st and 2d days of the month 0.10 of an inch fell in the southern two tiers of counties, and only 0.09 of an inch during the remainder of the month. There was no rain at all, or no more than a trace on twenty-three days in the southern counties, on twenty-two days in the central counties, and on eighteen days in the northern counties.

With a drouth thus practically unbroken during the principal crop growing months, crops on the 1st of September, as was to be expected, were reported as all dried up. Corn, potatoes, and garden truck were damaged beyond recovery. The yield it was believed would be but a small per cent of an average, and pastures afforded little or no feed for stock. The fact that in a few localities rain had been slightly more abundant, and crops were consequently somewhat better, did not disprove the general statement. In the September crop report the belief was expressed that wheat would be largely fed to stock the following winter. One country miller had already ground 1,500 bushels for feed.

The mean temperature of the State for August was 66.4 degrees, or 1.4 degrees below the normal of eighteen years. It was below the normal in each section of the State. The mean daily temperature was normal on five days, and below the normal on sixteen days. The greatest deficiency was on the 3d, 13 degrees below the normal, and the greatest excess on the 24th, 6 degrees above the normal. The highest average temperature in the southern two tiers of counties, 78 degrees, occurred on the 8th, and the lowest, 59 degrees, occurred on the 3d and 4th.

The mean temperature of the State for the month of September was 62.7 degrees, which is 1.9 degrees above the normal. It was above the normal in every section, and at every station in the State excepting Harrison and Hart. The average excess in the southern and central counties was nearly three degrees. The mean daily temperature was above the normal on nineteen days. The greatest excesses occurred on the 2d, 11 degrees, and on the 3d, 8th and 9th, 10 degrees, and the greatest deficiencies on the 25th, 14 degrees, and 24th, 12 degrees. The highest mean daily temperature in the southern two tiers of counties, 76 degrees, occurred on the 3d, 4th, and 8th, and the lowest, 51 degrees, on the 24th.

The drouth of June, July, and August was broken on the 3d of September, and it rained generally throughout the State from this date to the 10th. Light rains occurred again on the 13th, 14th and 15th, and again on the 21st to the 24th inclusive. This last rain was heavier in the northern than in the central and southern sections. The average rainfall in the State during September was 3.42 inches. The average in the southern and central counties was about 3.82 inches. Compared with the normal there was an excess in the State of 0.42 inches, and in the southern and central counties of about 1.64 inches, while in the northern counties there was a deficiency of 0.24 inches. The rain came in time and was sufficient to place the ground in fairly good condition for wheat sowing, but too late to benefit any crops excepting very late potatoes and pastures.

The temperature of the State in October was about normal. The mean daily temperature was below the normal from the 1st to the 16th, except on the 3d, and above the normal from the 16th to the end of the month, except on the 31st. In the southern two tiers of counties the highest mean daily temperature, 64 degrees, occurred on the 21st, and the lowest, 38 degrees, on the 14th. The average precipitation in the State in Octo-

Digitized by Google

ber was 2.86 inches, a deficiency of 0.19 inches compared with the normal of eighteen years. The average precipitation in the southern and central counties was about 2.50 inches; in the northern counties, 3.44 inches, and upper peninsula, 4.20 inches. There was a deficiency in each section of the State excepting the upper peninsula.

Four storms passed over the State during the month. The first occurred from the 2d to the 6th, the second from the 10th to the 14th, the third from the 19th to the 24th, and the fourth from the 29th to the 31st. The heaviest rainfall in any one day was 0.35 inches on the 30th. There was a fall of 0.27 inches on the 5th, 0.25 inches on the 13th, and 0.22 inches on the 23d. In the southern two tiers of counties 0.26 inches fell on the 3d, 0.33 on the 5th, 0.25 on the 13th, 0.24 on the 23d, and 0.39 on the 30th.

There was a trace of snow at several points in the lower peninsula during the month, but at no station was there sufficient to measure. The average snowfall in the upper peninsula was 0.4 inches.

November was a cool month with little more than half of an average precipitation. The mean temperature of the State was 32 degrees. The mean temperature was below the normal at every station in the State, the average deficiency being 3.9 degrees. The greatest deficiencies were noted at Hart, 8.3 degrees; at Pontiac, 6.7 degrees, and at Detroit, 6.1 degrees. The mean daily temperature was normal or below the normal on twenty days of the month. The greatest departure occurred on the 11th, 18 degrees below the normal. It was 16 below on the 12th, 14 below on the 19th, and 12 below on the 10th. The average precipitation for the month was 1.76 inches, or 1.26 inches below the normal. There was a deficiency at every station in the southern peninsula except two. The average deficiency in the southern and central counties was about 1.60 inches.

The average snowfall in the State during the month was 10 inches. The average in the southern and central counties ranged from 6 to 9 inches, and in the northern counties it was 11.5 inches. At the end of the month the ground was practically bare in the southern and central counties In the northern counties there was an average depth of 1.1 inches, and in the upper peninsula of 9.6 inches.

December was comparatively a warm month, the mean temperature being about 3 degrees above the normal The average precipitation in the State was only 1.33 inches as compared with the normal of 2.51 inches. The deficiency in the southern and central counties was about 1.22 inches. The average snowfall in the State in December was 3.5 inches. The average in the southern and central sections about 1.5 inches, and in the northern counties 7 inches. In the southern and central counties there was no snow on the ground on the 15th of the month. At the close of the month the average depth in these sections was 1 inch.

The following table shows for the southern counties (southern four tiers), and the central counties (fifth and sixth tiers), respectively, by months, the normal temperature as determined by observations at the different meteorological stations during a long series of years, the mean monthly temperature in 1894, and the departure of such monthly temperature from the normal The plus sign shows that the temperature in 1894 was above, and the minus sign that it was below the normal:

Digitized by Google

Months.	Southern counties.			Central counties.		
	Normal t mpera-ture. *	Mean monthly tempera-ture, 1894.	Departure from normal.	Normal tempera-ture. *	Mean monthly tempera-ture, 1894.	Departure from normal.
January	24.5	28.6	+4.1	23.7	26.4	+ 2.7
February	26.6	22.6	—4 0	23.7	21.2	— 2.5
March	30.5	40.3	+9.8	28.4	38.5	+10.1
April	45.4	44.9	—0.5	43.8	44.9	+ 1.1
May	56.0	55.8	—0.2	52.3	53.4	+ 1.1
June	67.4	70.0	+2.6	65.5	67.6	+ 2.1
July	70.3	72.5	+2.2	68.1	69.8	+ 1.7
August	68.2	68.2	----------	66.0	65.3	— 0.7
September	61.4	64.7	+3.3	60.1	61.8	+ 1.7
October	49.0	50.7	+1.7	46.8	49.1	+ 2.3
November	37.2	33.9	—3.3	36.4	30.5	— 5.9
December	29.7	31.5	+1.8	29.9	29.9	----------
Averages	47.2	48.3	+1.0	46.7	45.6	— 1.1

* As shown by the meteorological tables for 1893, furnished by the State weather service.

In the following table are shown, for the southern counties (southern four tiers), and the central counties (fifth and sixth tiers), respectively, by months, the average precipitation as determined by observations at the different meteorological stations during a long series of years, and the precipitation, and excess or deficiency of precipitation, as compared with such average, in the year 1893. The plus sign shows an excess and the minus sign a deficiency:

Months.	Southern counties			Central counties.		
	Normal precipita-tion. *	Mean monthly precipita-tion, 1894.	Departure from average or normal.	Normal precipita-tion. *	Mean monthly precipita-tion, 1894.	Departure from average or normal.
January	1.90	1.49	—0.41	2.39	2.33	—0.06
February	2.38	2.17	—0.21	1.94	2.04	+0.10
March	2.10	1.79	—0.31	1.43	2.09	+0.66
April	2.35	2.64	+0.29	1.89	2.10	+0.21
May	4.34	6.29	+1.95	3.49	5.62	+2.13
June	3.97	2.43	—1.54	3.42	2.28	—1.14
July	2.47	1.45	—1.02	2.17	1.27	—0.90
August	2.65	0.21	—2.44	2.91	0.40	—2.51
September	2.54	3.46	+0.92	1.82	4.18	+2.36
October	2.54	2.44	—0.10	2.73	2.50	—0.23
November	3.18	1.56	—1.62	2.87	1.13	—1.74
December	2.14	1.23	—0.91	2.28	0.84	—1.44
Averages	2.73	2.26	—0 47	2.45	2.21	—0.24

* As shown by the meteorological tables for 1893, furnished by the State weather service.

The average or normal precipitation, and precipitation in the year 1894, by months, in the southern and central counties of Michigan, are graphically exhibited in the following diagrams prepared from data contained in the foregoing table:

Digitized by Google

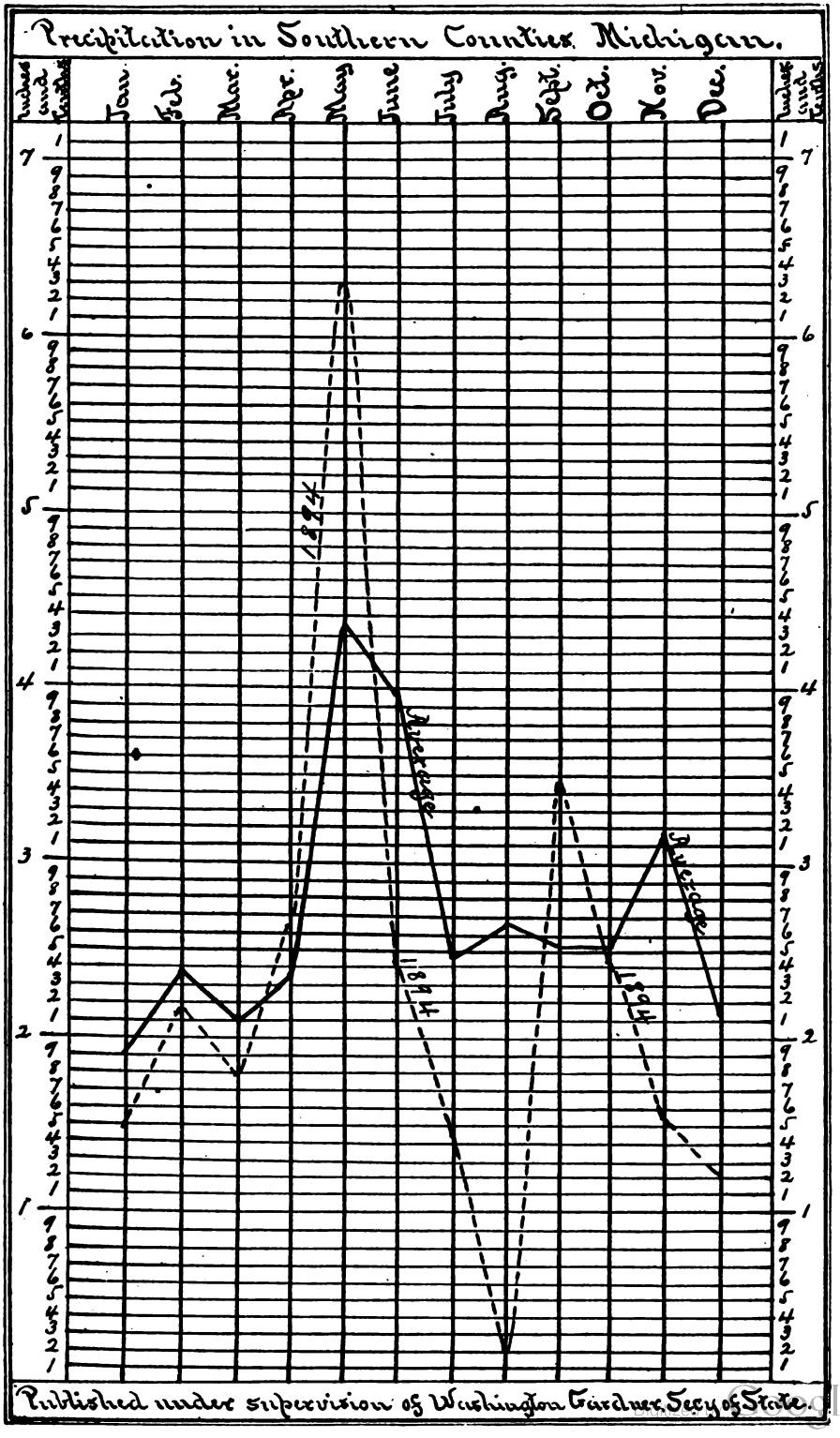
Precipitation in Southern Counties Michigan.
Inches and Tenths
Jan.
Feb.
Mar.
Apr.
May
June
July
Aug.
Sept.
Oct.
Nov.
Dec.
1894
Average
1894
1894
Average
Published under supervision of Washington Gardner, Secy of State.

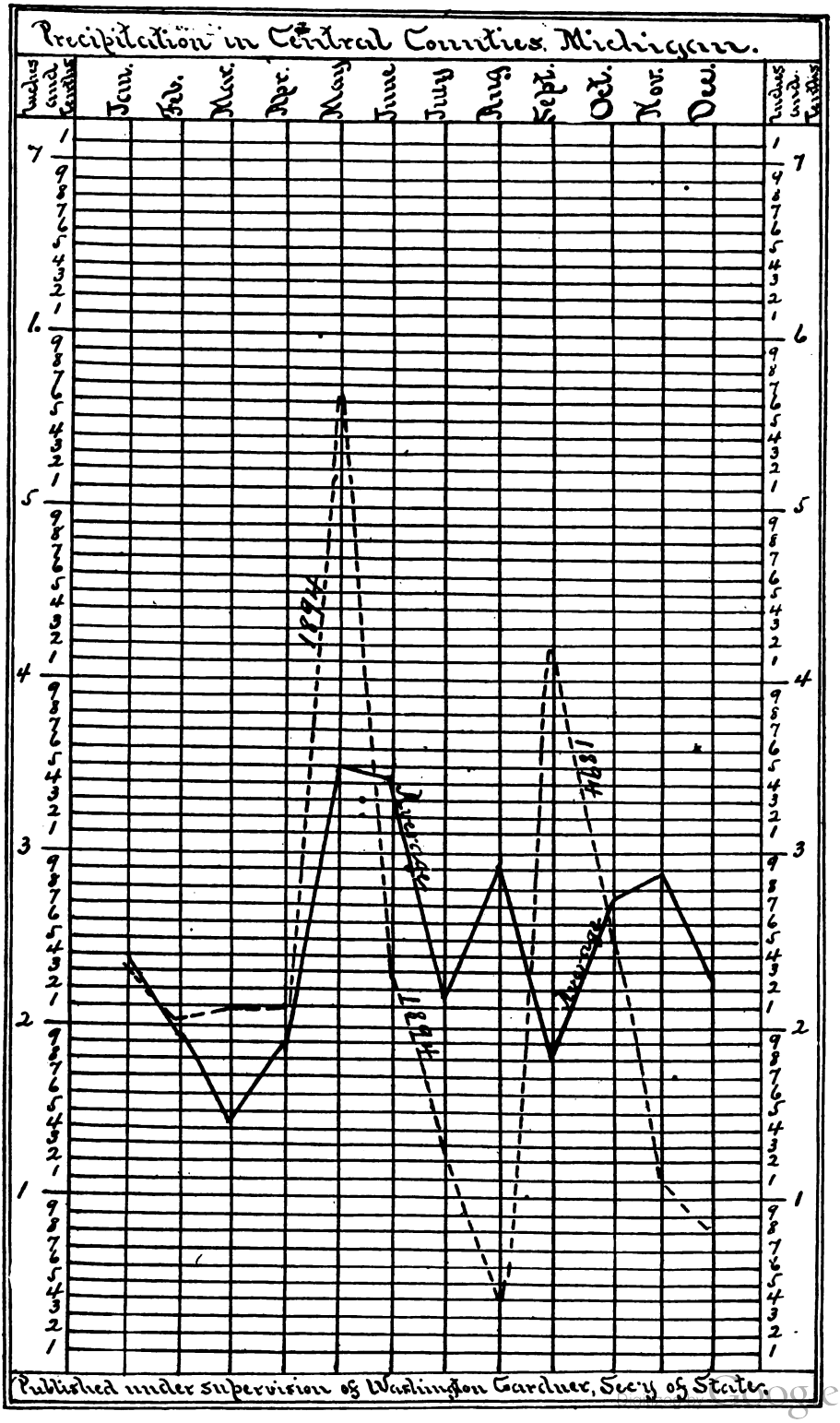
Precipitation in Central Counties, Michigan.
Inches and Tenths
Jan.
Feb.
Mar.
Apr.
May
June
July
Aug.
Sept.
Oct.
Nov.
Dec.
1874
Average
Published under supervision of Washington Gardner, Sec'y of State.

SUMMARY AND COMPARATIVE STATEMENT.

We present the usual summary and comparative statement as follows:

LAND IN FARMS.—The number of farms in the State in the spring of 1895, as returned for this report was 147,154. This is the largest number ever reported, and exceeds the number reported the previous year by 3,042.

The area of improved land in farms is returned at 8,694,790 acres; of unimproved land, 4,520,595 acres; total land in farms, 13,215,385 acres. Compared with the report for 1894, there is an increase of 214,830 acres in improved land, and of 37,731 acres in unimproved land, a total increase of 252,561 acres in farms. This is the largest area of improved land, and the largest total area ever reported. The area of improved land is 2,909,688 acres larger than returned in 1879, when the first report was published.

The area of improved land in the southern counties is returned at 6,408,186 acres; in the central counties at 1,612,904 acres; in the northern counties at 561,645 acres, and in the upper peninsula at 112,055 acres. There was an increase in each section as follows: Southern counties, 84,082 acres; central counties, 68,691 acres; northern counties, 54,960 acres and upper peninsula, 7,097 acres.

The total area in farms in the southern four tiers of counties is 8,909,628 acres; in the central counties, 2,633,718 acres; in the northern counties, 1,337,081 acres, and in the upper peninsula, 336,958 acres.

The average size of farms in the State is 89.75 acres. The largest average size ever reported was in 1879, 92.68 acres, and the smallest, 87.66 acres, in 1891.

The State totals of the land tables for each of the years 1879-95 are shown in the following table:

Years.	Acres of land in farms.			Number of farms.	Average number of acres in each farm.*
	Improved.	Unimproved.	Total.		
1879	5,785,102	4,530,486	10,315,588	111,816	92.68
1880	6,217,209	4,761,058	10,977,105	118,941	92.19
1881	6,374,335	4,703,393	11,077,165	119,769	92.40
1882	6,694,059	4,837,545	11,531,604	124,684	92.31
1883	6,917,656	4,839,452	11,757,108	128,840	91.12
1884	7,179,802	5,011,853	12,191,655	131,170	90.92
1885	7,280,775	4,926,443	12,207,218	135,107	89.95
1886	7,463,514	4,997,174	12,460,688	138,844	89.63
1887	7,379,155			133,742	
1888	7,703,271	4,691,120	12,394,391	137,286	90.19
1889	7,865,168	4,657,082	12,522,250	138,013	90.63
1890	7,979,608	4,583,129	12,562,737	138,190	90.83
1891	8,256,185	4,605,779	12,861,964	146,596	87.66
1892	8,331,533	4,394,903	12,726,436	143,813	88.43
1893	8,366,022	4,347,897	12,713,919	141,049	90.05
1894	8,479,960	4,483,864	12,962,824	144,113	89.95
1895	8,694,790	4,520,595	13,215,385	147,154	89.75

* Exclusive of cities.

The following table shows for the State and each section and for each county in the southern and central sections, the statistics of land in farms in the year 1895.

Digitized by Google

Southern four tiers of counties.	Acres of land in farms, 1895.			Number of farms.	Average number of acres in each farm.
	Improved.	Unimproved.	Totals.		
Allegan	251,844	106,269	358,113	4,578	78.29
Barry	209,451	87,821	297,272	3,147	94.09
Berrien	199,422	84,104	283,526	3,319	85.43
Branch	195,294	81,836	277,130	3,117	88.45
Calhoun	264,196	106,645	370,841	3,268	113.30
Cass	191,414	69,982	261,396	2,158	121.13
Clinton	233,685	89,343	323,028	3,324	97.18
Eaton	216,282	99,042	315,324	3,679	85.71
Genesee	254,073	93,253	347,326	3,752	92.53
Hillsdale	246,668	79,055	325,723	3,695	88.15
Ingham	198,888	94,671	293,559	3,094	94.80
Ionia	219,951	83,237	303,188	3,279	92.16
Jackson	249,702	117,956	367,658	3,079	119.41
Kalamazoo	235,214	66,912	302,126	2,759	109.46
Kent	281,341	126,411	407,752	4,927	82.76
Lapeer	219,043	98,566	317,609	3,287	96.51
Lenawee	306,414	94,596	401,010	4,379	91.58
Livingston	211,622	102,632	314,254	2,630	119.49
Macomb	196,484	63,135	259,619	3,165	81.96
Monroe	205,848	63,324	269,172	3,304	81.47
Oakland	337,298	129,979	467,277	3,893	119.76
Ottawa	158,191	68,310	226,501	3,114	72.74
Shiawassee	196,795	77,010	273,805	3,026	90.04
St. Clair	232,131	113,718	335,849	4,053	82.85
St. Joseph	228,053	60,760	288,813	2,781	103.85
Van Buren	201,337	85,126	286,463	3,177	90.17
Washtenaw	278,473	97,861	376,334	3,230	116.51
Wayne	199,072	60,888	259,960	3,504	74.19
Totals and averages	6,408,186	2,501,442	8,909,628	94,713	93.99
Central counties.					
Bay	76,740	56,103	132,843	2,291	57.90
Gratiot	154,724	89,154	243,878	3,285	74.24
Huron	187,957	104,672	292,629	3,372	86.78
Isabella	94,287	68,370	162,657	2,161	75.27
Mecosta	63,169	57,928	121,097	1,458	83.06
Midland	37,999	41,959	79,958	1,133	69.98
Montcalm	156,126	89,940	246,066	3,105	79.08
Muskegon	57,455	49,089	106,544	1,238	86.76
Newaygo	80,082	79,976	160,058	1,954	81.91
Oceana	69,155	51,840	120,995	1,693	71.47
Saginaw	189,357	105,984	295,341	4,001	73.82
Sanilac	247,215	121,223	368,438	3,994	92.25
Tuscola	198,638	104,576	303,214	3,693	82.13
Totals and averages	1,612,904	1,020,814	2,633,718	33,367	78.89
Northern counties	561,645	775,436	1,337,081	16,150	82.78
Upper peninsula	112,055	224,903	336,958	2,924	115.24
State	8,694,790	4,520,595	13,215,385	147,154	89.75

WHEAT.—The average price of wheat per bushel, January 1, 1894, in the farmers' home markets, was in the southern counties, 55 cents; in the central counties, 54 cents, and in the northern counties, 57 cents, the average for the State being 55 cents. The average price for the State was 11 cents lower than on January 1, 1893, and 33 cents lower than on January 1, 1892.

Digitized by Google

The average prices in Detroit as shown by the report of the secretary of the Detroit board of trade, for No. 1 white wheat and for No. 2 red wheat, each month during the years named, were as follows:

Months.	No. 1 white.								No. 2 red.							
	1894.	1893.	1892.	1891.	1890.	1889.	1888.	1887.	1894.	1893.	1892.	1891.	1890.	1889.	1888.	1887.
January	60⅛	71¾	92½	96⅝	78¼	100⅞	87⅛	83½	60¾	73½	92⅞	96⅛	80	98¼	86⅝	84¼
February	58	72¼	94	98	78	101½	85	82½	57¾	72¾	94⅞	100⅜	77¾	100	84¾	82⅝
March	58⅛	70	90¼	102	81	98⅝	85⅜	82¼	57⅝	70	91¾	103¾	80⅜	96¼	84⅝	82⅝
April	58¾	70⅝	88¾	110¼	86¼	94⅝	86¾	83	58½	70⅝	90¼	111⅞	86⅝	89⅝	86	83⅞
May	56¼	72½	90	109¼	93¼	92	95	88	55⅝	71⅞	90¾	109⅛	94¾	88	93½	88½
June	58½	66¾	87⅞	105¾	88¾	86½	92⅛	84½	57	65½	88¾	103¾	89⅛	85	88¾	85⅝
July	55¼	65¼	82⅜	97	89¼	91¼	91	78¾	53¾	64¼	81¼	91⅞	89½	85½	87⅝	75¼
August	55	60½	78⅝	98½	94½	88¼	89¾	77¼	53¾	60½	78¼	98⅞	98½	80	91	78⅝
September	54¼	65⅜	75⅜	95¾	96½	80⅜	95½	77⅜	52⅜	66¼	75⅛	96⅞	97⅝	79¾	97½	74
October	54¾	63	73¼	95½	99½	80⅜	110½	76¼	51¾	63¾	73⅝	98⅛	101⅛	81⅛	111¾	76
November	56½	60¾	72⅞	95½	94½	80⅛	107¾	80¾	54½	61½	72½	97½	95¾	81¼	108	79⅝
December	55¾	60⅞	72½	94⅝	95⅞	79¼	103	85½	55⅜	61⅞	72⅝	95⅝	96½	81⅛	104	85⅝
Averages	56¾	66½	83½	100	89½	89	94	81½	55¾	66¾	83½	100¼	90½	87½	93¾	80¾

The total area of wheat harvested in Michigan in 1894 was 1,272,170 acres, and was the smallest reported since 1876. The steady decline in price since 1891 as shown by the above table is sufficient to account for the decreased area. The average price per bushel of No. 1 white wheat in Detroit in 1891 was one dollar; in 1892, 83¼ cents, and in 1893, the year the crop of 1894 was sowed, 66½ cents.

There was a decrease in the southern four tiers of counties of 216,310 acres; in the central counties of 46,369 acres, and an increase in the northern counties of 1,778 acres. The total area in the State in 1894 was 266,199 acres less than the average annual acreage in the eighteen years 1876–93. The total number of acres of wheat raised in the State in the nineteen years, 1876–94, is 28,962,810, of which 24,498,281 acres were raised in the southern four tiers of counties, 3,708,679 acres in the central counties, and 755,850 acres in the northern counties.

The wheat product of the State in 1894 was 21,448,415 bushels, an average of 16.86 bushels per acre. The total product was 2,983,786 bushels less, and the average per acre 0.92 bushels more than in 1893. The wheat product of the southern counties in 1894 was 17,945,685 bushels, an average per acre of 17.22 bushels; of the central counties, 2,773,805 bushels, an average per acre of 15.66 bushels, and of the northern counties 728,925 bushels, an average per acre of 13.77 bushels. The total yield in the State in 1894 was 4,080,641 bushels less than the average annual product in the eighteen years 1876–93. The total wheat product of the State in the nineteen years 1876–94 is 480,971,414 bushels, of which 413,590,370 bushels were raised in the southern counties, 57,090,399 bushels in the central counties, and 10,290,645 bushels in the northern counties.

The following table shows for the State, the southern counties, the central counties, and the northern counties, the acreage, the yield in bushels, and the average yield per acre of wheat in each of the years, 1876–94; also for each section, and for each year, the per cent of acreage to the total acreage of wheat in the State, and the per cent of yield to the total yield in the State.

Digitized by Google

Years.	Wheat product.							
	State.			Of the southern four tiers of counties.				
	Acres.	Bushels.	Average yield per acre.	Acres.	Per cent of acreage to total acreage in State.	Bushels.	Per cent of yield to total yield in State.	Average yield per acre.
1876	1,233,312	16,885,179	13.74	1,108,929	90.25	15,483,239	91.73	14.02
1877	1,312,352	23,793,089	18.11	1,158,802	88.30	20,788,062	87.37	17.94
1878	1,571,847	29,455,455	18.74	1,364,327	86.83	25,047,719	85.42	19.06
1879	1,605,636	30,963,340	19.30	1,370,159	85.33	26,910,863	86.86	19.64
1880	1,763,475	30,603,075	17.30	1,502,082	84.94	26,941,856	88.04	17.94
1881	1,679,790	20,370,372	12.13	1,447,398	86.17	17,642,223	86.61	12.19
1882	1,688,269	32,568,688	19.29	1,449,962	85.88	28,167,264	86.49	19.43
1883	1,591,837	23,578,288	14.81	1,355,743	85.17	20,359,423	86.47	15.39
1884	1,485,778	24,999,577	16.83	1,253,578	84.36	21,460,563	85.84	17.12
1885	1,525,510	30,376,068	19.91	1,284,015	84.17	26,044,497	85.74	20.28
1886	1,582,552	26,947,246	17.19	1,285,625	83.89	22,533,174	85.52	17.53
1887	1,668,372	22,729,882	13.62	1,405,710	84.26	18,990,443	83.55	13.51
1888	1,502,879	23,174,537	15.42	1,265,535	84.21	20,080,641	86.65	15.87
1889	1,424,502	23,938,057	16.10	1,185,397	83.21	19,120,157	83.36	16.13
1890	1,488,082	22,964,194	15.97	1,186,653	82.52	19,262,790	83.88	16 23
1891	1,516,382	28,089,482	18.49	1,248,581	82.34	23,996,778	85.58	19.22
1892	1,632,244	25,284,218	15.59	1,329,999	81.99	20,862,749	82.51	15.69
1893	1,583,071	24,432,201	15.94	1,258,399	82.08	20,447,065	83.69	16.25
1894	1,272,170	21,448,415	16.86	1,042,089	81.91	17,945,685	83.67	17.22
1876-94	28,962,810	480,971,414	16.61	24,498,281	84.59	412,590,370	85.99	16.88

Years.	Wheat product.									
	Of the fifth and sixth tiers of counties.					Of the counties north of the sixth tier including upper peninsula.				
	Acres.	Per cent of acreage to total acreage in State.	Bushels.	Per cent of yield to total yield in State.	Average yield per acre.	Acres.	Per cent of acreage to total acreage in State.	Bushels.	Per cent of yield to total yield in State.	Average yield per acre.
1876	96,499	7.89	1,111,509	6.58	11.52	23,784	1.86	285,281	1.69	12.52
1877	124,201	10.23	2,691,551	11.31	20.06	19,248	1.47	313,426	1.33	16.20
1878	173,304	11.03	2,934,687	9.96	16.94	33,716	2.14	473,049	1.61	14.03
1879	195,706	12.19	3,549,622	11.45	18.14	39,771	2.48	522,855	1.69	13.15
1880	222,773	12.60	3,109,768	10.16	13.96	43,620	2.46	551,421	1.80	12.64
1881	193,836	11.54	2,253,739	11.06	11.63	38,556	2.29	474,410	2.33	12.30
1882	201,098	11.91	3,821,499	11.73	19.00	37,209	2.21	579,925	1.78	15.59
1883	199,883	12.56	2,286,541	9.70	11.44	36,211	2.27	432,425	1.83	11.94
1884	194,101	13.06	2,966,228	11.87	15.28	33,204	2.58	572,786	2.29	14.95
1885	197,705	12.96	3,688,736	12.14	18.66	43,787	2.87	642,835	2.12	14.68
1886	205,276	13.39	3,291,483	12.49	16.03	41,651	2.72	532,589	1.99	12.55
1887	219,562	13.16	3,194,572	14.05	14.55	43,000	2.58	544,867	2.40	12.67
1888	203,191	13.52	2,664,819	11.50	13.11	34,153	2.27	429,077	1.85	12.56
1889	200,369	14.07	2,323,923	14.49	16.59	38,736	2.72	493,977	2.15	12.75
1890	210,559	14.64	3,125,391	13.61	14.84	40,821	2.84	576,013	2.51	14.11
1891	222,848	14.70	3,481,615	12.42	15.62	44,953	2.96	561,090	2.00	12.48
1892	237,078	14.61	3,517,155	13.91	14.84	55,172	3.40	904,314	3.58	16.39
1893	223,532	14.58	3,303,756	13.52	14.78	51,140	3.34	681,880	2.79	13.32
1894	177,163	13.93	2,773,805	12.93	15.66	52,918	4.16	728,925	3.40	13.77
1876-94	3,708,679	12.80	57,090,399	11.87	15.39	755,850	2.61	10,290,645	2.14	13.61

Digitized by Google

In the nineteen years, 1876-94, 84.59 per cent of the total area, and 85.99 per cent of the total yield of wheat in the State, were grown in the southern four tiers of counties; and 12.80 per cent of the area, and 11.87 per cent of the yield, were grown in the central counties, leaving only 2.61 per cent of the area, and 2.14 per cent of the yield grown in the northern counties. The average yield per acre in the nineteen years was 1.49 bushels less in the central than in the southern counties, and 1.78 bushels less in the northern than in the central counties. The yield per acre in the southern counties was 0.27 bushel higher than the average for the State. Of the total wheat acreage of the State, the proportion grown in the southern counties is now more than eight per cent less than in 1876.

The following additional statements are obtained from the foregoing table:

Average annual acreage of wheat in the State in the years 1876-94	1,524,358
Average annual yield of wheat in the State in the years 1876-94	25,314.285
Average annual yield of wheat per acre in the years 1876-94	16.61
Average annual acreage of wheat in the southern four tiers of counties in the years 1876-94	1,289,383
Average annual yield of wheat in the southern four tiers of counties in the years 1876-94	21,767,914
Average annual yield of wheat per acre in the southern four tiers of counties in the years 1876-94	16.88
Average annual acreage of wheat in the fifth and sixth tiers of counties in the years 1876-94	195,194
Average annual yield of wheat in the fifth and sixth tiers of counties in the years 1876-94	3,004,758
Average annual yield of wheat per acre in the fifth and sixth tiers of counties in the years 1876-94	15.39
Average annual acreage of wheat in the counties north of the sixth tier in the years 1876-94	39,782
Average annual yield of wheat in the counties north of the sixth tier in the years 1876-94	541,613
Average annual yield of wheat per acre in the counties north of the sixth tier in the years 1876-94	13.61

The total area, yield and average per acre of wheat in each tier of counties, in the southern and central sections of the State, in the nineteen years ending with 1894, are shown in the following table:

Tiers of counties.	Wheat crops, 1876 to 1894, inclusive.		
	Acres.	Bushels.	Average yield per acre.
First	6,065,014	97,580,961	16.09
Second	6,089,895	104,266,217	17.12
Third	6,005,526	101,551,009	16.91
Fourth	6,337,846	110,162,183	17.38
Fifth	2,400,378	37,902,311	15.79
Sixth	1,308,201	19,188,088	14.67
The six tiers	28,206,960	470,680,769	16.69

The yield per acre in the southern or first tier of counties in the nineteen years was 0.52 bushels less than the average for the State in the same series of years, but in the second tier the yield per acre was 0.51 bushels,

Digitized by Google

in the third tier 0.30 bushels, and in the fourth tier 0.77 bushels more than the average for the State. The average yield in the fifth tier was 0.82 bushels less, and in the sixth tier 1.94 bushels less, than the average for the State.

The following table shows for the years 1894 and 1893 the wheat statistics of each tier of counties, from the first to the sixth inclusive, counting in order from the south line of the State:

Tiers of counties.	1894.			1893.		
	Acres.	Bushels.	Average yield per acre in bush.	Acres.	Bushels.	Average yield per acre in bush.
First	287,314	5,029,058	17.50	329,030	5,054,667	15.36
Second	266,422	4,636,173	17.40	306,237	5,021,048	16.29
Third	235,818	4,080,286	17.30	294,377	4,906,612	16.64
Fourth	252,535	4,200,168	16.63	326,255	5,464,787	16.75
Fifth	110,068	1,791,591	16.28	136,891	2,112,036	15.43
Sixth	67,095	982,214	14.64	86,641	1,191,720	13.75
Totals and averages	1,219,252	20,719,490	16.99	1,481,931	23,750,821	16.03

The number of acres in wheat in each tier of counties represented in the foregoing table in 1894 was as follows: First, 287,314; second, 266,422; third, 235,818; fourth, 252,535; fifth, 110,068, and sixth, 67,095, a total in the six tiers of 1,219,252 acres. Compared with 1893 there is a decrease in each tier, the total decrease being 262,679 acres. The total yield in bushels in the first tier was 5,029,058; second, 4,636,173; third, 4,080,286; fourth, 4,200,168; fifth, 1,791,591, and sixth, 982,214. The total product of the six tiers was 20,719,490 bushels. There was a decrease in each tier, the total decrease amounting to 3,031,331 bushels. The yield per acre was greater in 1894 than in 1893 in each tier except the fourth. In this it was only 0.12 of a bushel less. The average yield per acre for the six tiers was 0.96 bushels more in 1894 than in 1893. The highest average yield per acre, 17.50 bushels, was in the first tier of counties.

The wheat product of the forty-one counties composing the six tiers averaged in 1894, 505,353 bushels for each county as compared with 579,288 bushels in 1893, and 594,632 bushels in 1892. The average product in each of the twenty-eight counties composing the southern four tiers of counties was 640,917 bushels as compared with 730,252 bushels in 1893, and the average in each of the thirteen counties composing the fifth and sixth tiers was 213,369 bushels, as compared with 254,135 bushels in 1893.

Calhoun is the only county in the State that produced a million bushels of wheat in 1894. In 1893, and also in 1892, two counties, Calhoun and Kalamazoo, in 1891 eight counties, and in 1885 nine counties produced more than a million bushels each. The following is a list of counties in each of which the aggregate product was 1,000,000 bushels or more in either of the years 1885-94, together with the yearly yield in each:

Digitized by Google

Counties.	Bushels of wheat produced.									
	1894.	1893.	1892.	1891.	1890.	1889.	1888.	1887.	1886.	1885.
Calhoun	1,151,479	1,184,871	1,265,378	1,325,608	1,146,472	1,121,222	1,277,888	1,021,278	1,189,073	1,559,912
Cass	822,888	808,962	950,118	1,032,961	922,901	832,699	845,591	572,057	789,737	844,604
Clinton	754,261	910,437	967,592	1,105,700	709,740	911,232	819,924	968,719	1,241,600	1,332,604
Eaton	620,462	608,145	781,720	833,272	568,344	737,583	761,603	654,833	817,169	1,071,381
Genesee	548,794	798,908	882,611	840,177	517,981	809,446	812,100	865,214	876,527	1,079,485
Ionia	717,464	879,216	911,322	1,091,505	806,275	762,785	629,075	855,295	1,054,637	1,242,945
Jackson	804,343	772,006	917,142	987,531	892,901	788,928	880,120	826,342	994,161	1,405,441
Kalamazoo	996,997	1,132,507	1,135,749	1,221,407	1,128,433	973,529	1,080,400	825,783	1,025,837	1,152,496
Lenawee	774,508	852,918	734,764	1,099,224	704,162	658,840	848,461	816,787	907,023	961,945
Oakland	679,478	832,792	765,294	951,301	863,341	893,714	974,791	1,056,494	1,194,959	1,226,373
St. Joseph	922,569	772,550	994,700	1,061,345	968,249	756,909	759,993	629,738	698,180	871,592
Washtenaw	881,875	983,902	859,281	1,213,396	996,751	933,841	1,077,655	812,559	1,317,062	1,598,084

The counties named in the foregoing table produced a million bushels or more of wheat in the ten years 1885-94, as follows: Cass, Eaton, Genesee, Jackson, Lenawee and St. Joseph once; Clinton, Ionia and Oakland three times; Washtenaw four times; Kalamazoo seven times, and Calhoun ten times.

The counties being of different areas, the following table is published showing the average yield per acre, in each county:

Counties.	Average for the ten years.	Average yield of wheat per acre—bushels.									
		1894.	1893.	1892.	1891.	1890.	1889.	1888.	1887.	1886.	1885.
Calhoun	16.65	17.65	16.49	16.85	18.30	15.88	15.90	17.16	12.28	16.20	20.88
Cass	16.73	17.15	14.75	15.96	18.48	18.57	18.25	17.89	11.51	17.18	17.96
Clinton	18.13	17.62	17.13	17.47	22.87	14.62	17.57	15.14	14.96	20.58	23.49
Eaton	17.26	18.60	17.03	17.14	20.28	13.26	16.71	16.29	12.64	17.96	23.52
Genesee	18.15	16.85	17.31	18.	19.22	12.82	19.04	17.43	17.35	19.31	23.48
Ionia	17.54	17.26	17.08	16.94	22.05	17.51	16.84	12.51	14.23	19.04	21.87
Jackson	15.82	17.79	14.88	16.47	17.90	15.83	13.94	14.47	11.48	14.94	21.45
Kalamazoo	17.26	17.35	17.08	16.37	18.62	18.24	16.93	17.80	13.35	17.81	19.12
Lenawee	17.06	18.90	17.49	14.54	22 60	17.11	14.49	17.19	13.81	16.51	18 92
Oakland	16.34	18.22	16.54	13.49	16.39	14.62	15.27	14.92	15.78	18.71	19.92
St. Joseph	14.63	16.03	12.30	14.87	16.76	16.96	14.86	14.85	11.12	12.58	15.97
Washtenaw	17.27	17.92	17.15	14.80	20.49	17.21	15.21	16.91	11.18	19.78	22.20

Comparing the counties in the above table in the year 1885, the highest average per acre was in Eaton. In 1886 the highest yield per acre was in Clinton county, in 1887 in Genesee, in 1888 in Cass, in 1889 in Genesee, in 1890 in Cass, in 1891 in Clinton, in 1892 in Genesee, in 1893 and in 1894 in Lenawee. In 1894 the second highest average per acre was in Eaton, 18.60, followed by Oakland 18.22, Washtenaw 17.92, Jackson 17.79, Calhoun 17.65, and Clinton 17.62. In nine of the twelve counties the average per acre in 1894 was larger than the average for the ten years 1885-94, the exceptions being Clinton, Genesee, and Ionia.

The highest average per acre for the ten years was in Genesee, 18.15 bushels, followed by Clinton, 18.13 bushels, Ionia, 17.54 bushels, etc.

Digitized by Google

CORN.—The area in corn in 1894 was 995,302 acres. This is the largest acreage ever reported, the next largest being in 1888, 919,067 acres. The heavy and continuous rains from the 1st to the 20th of May seriously interfered with the planting of corn, and a much larger area than usual was planted in June, and of that planted early more than an average amount had to be replanted. July 1 the average condition of the crop ranged from 88 per cent in the southern section to 97 in the northern, comparison being with vitality and growth of average years. The drouth of July told heavily on the crop and the condition August 1 was reported at 75 in the southern counties, 88 in the central and 89 in the northern, the average for the State being 80. Dry, hot weather continuing during August, corn and other crops were quite generally reported as all dried up.

The total yield is reported at 42,225,492 bushels of ears. In 1888, the year when the acreage was the largest ever reported except in 1894, the crop was 54,114,404 bushels of ears. The crop of 1894 was 68,157 bushels less than the average yield in the fifteen years, 1879-93. The total area of corn grown in the State in the sixteen years, 1879-94, is 13,101,359 acres, yielding 676,630,232 bushels of ears, or about 338,315,116 bushels of shelled corn. The average yield per acre in 1894 was 42.42 bushels of ears, or about 21.21 bushels of shelled corn. It has never been reported less except in 1887, when it was 40.77, and in 1883, when it was 21.89 bushels of ears. The average yield per acre in 1894 was 9.98 bushels less than the average annual yield in the fifteen years, 1879-93.

The area of corn grown in each section of the State in 1894, and per cent of area in each section to the total area of corn in State were as follows: Southern four tiers of counties 798,182 acres, or 80.20 per cent; central counties, 148,809 acres, or 14.95 per cent; northern counties, 48,022 acres, or 4.82 per cent, and upper peninsula, 289 acres, or 0.03 per cent.

OATS.—The area in oats in 1894 was 997,537 acres, the aggregate product 29,059,319 bushels, and average per acre, 29.13 bushels. The average is the largest ever returned for these reports. The next largest was in 1889, 935,727 acres, followed by 917,920 acres in 1888, 890,095 in 1890, and 843,406 in 1893. The acreage in 1894 was 154,131 acres larger than in 1893. The oat product of the State has been greater than in 1894 only in 1888, 32,630,189 bushels, in 1889, 32,079,961 bushels, and in 1891, 29,614,875 bushels. The area in 1894 was 275,686 acres larger, and the product 5,436,190 bushels larger than the average annual product in the fifteen years 1879-93.

The area of oats grown in each section of the State in 1894, and per cent of area in each section to the total area of oats in the State, were as follows: Southern four tiers of counties 697,532 acres, or 69.93 per cent; central counties, 222,783 acres, or 22.33 per cent; northern counties, 61,573 acres, or 6.17 per cent, and upper peninsula, 15,649 acres, or 1.57 per cent.

The following table shows for the State, the number of acres, the total yield, and average yield per acre, of corn and oats in each of the years 1879-94:

Digitized by Google

Years.	Corn.			Oats.		
	Acres.	Bushels of ears.	Average per acre.	Acres.	Bushels.	Average per acre.
1879	742,859	42,764,122	57.57	440,723	15,089,855	34.25
1880	741,404	45,505,111	61.38	466,245	13,914,788	29.85
1881	773,594	40,989,137	52.96	465,363	15,352,444	33.95
1882	879,949	56,929,495	64.68	555,835	19,025,764	34.01
1883	760,544	16,544,976	21.89	587,811	19,271,182	32.79
1884	802,988	47,454,135	59.10	717,854	25,831,525	35.98
1885	851,334	50,983,110	59.89	762,391	27,589,567	36.19
1886	789,646	47,200,920	59.77	763,296	25,392,237	33.27
1887	815,191	33,233,157	40.77	825,782	26,009,082	31.50
1888	919,067	54,114,404	58.88	917,920	32,630,189	35.55
1889	873,457	38,834,894	44.46	935,737	32,079,961	34.28
1890	830,094	42,319,116	50.98	890,095	25,583,751	28.74
1891	827,605	45,171,413	54.58	826,481	29,614,875	35.82
1892	700,528	34,599,145	49.39	825,838	24,638,787	29.84
1893	797,797	37,761,594	47.33	843,406	22,323,976	26.47
1894	995,302	42,225,492	42.42	997,537	29,059,319	29.13
1879-94	13,101,359	676,630,232	51.65	11,825,301	383,406,252	32.42

CLOVER SEED.—The number of acres of clover seed raised in 1894 was 78,531; yield, 75,287 bushels; average per acre, 0.96 bushels. The acreage is the smallest ever returned except in 1880, and the total product the smallest ever reported. The average annual area in the fifteen years previous to 1894 was 187,553 acres, and the average annual yield, 228,024 bushels. The crop of 1894 was 109,022 acres, and 152,737 bushels, less, than the average of the crops for the fifteen years named.

The area of clover seed grown in each section of the State in 1894, and per cent of area in each section to total area of clover seed in the State, were as follows: Southern four tiers of counties, 70,153 acres, or 89.33 per cent; central counties, 8,010 acres, or 10.20 per cent; northern counties, 344 acres, or 0.44 per cent, and upper peninsula, 24 acres, or 0.03 per cent.

POTATOES.—The area of potatoes grown in 1894 was 236,335 acres; yield 15,526,635 bushels, and average per acre, 65.70 bushels. The acreage was the largest ever reported, exceeding the acreage in 1893, the next largest, by 64,110 acres, and the acreage in 1892 by 84,298 acres. The acres returned in 1879 for the first of these reports was 89,441, and ten years ago, in 1884, the acres returned was 138,658. The total yield has never been greater than in 1894, except in 1891, when it was 17,099,865 bushels. The yield per acre in 1894 was the lightest of which there is record, except in 1887, when it was 60.13 bushels. In the sixteen years these reports have been published the average yield per acre in the State has exceeded one hundred bushels but three times,—in 1884, 104.84 bushels, in 1885, 101.94 bushels, and in 1891, 108.73 bushels. The total number of acres grown in the State in the sixteen years, 1879-94, was 2,179,506, and the number of bushels, 188,137,360.

The area of potatoes grown in each section of the State in 1894, and per cent of area in each section to total area of potatoes in the State, were as

Digitized by Google

follows: Southern four tiers of counties, 125,656 acres, or 53.17 per cent; central counties, 60,801 acres, or 25.73 per cent; northern counties, 44,133 acres, or 18.67 per cent, and upper peninsula, 5,745 acres, or 2.43 per cent.

The average yield per acre in 1894, in the southern counties, was 66.05 bushels, in the central counties, 65.47 bushels, in the northern counties, 60.39 bushels, and in the upper peninsula, 101.16 bushels.

HAY.—The number of acres in hay in 1894 was 1,660,479, being less than in 1893 by 102,289 acres. The acreage in 1894 was greater than in any year previous to 1893. The yield in 1894 was 1,876,475 tons, being less than the crops of 1890, 1892, or 1893. The yield per acre was 1.13 tons, and was less only in 1879, 1.11 tons, 1886, 1.12 tons, 1888, 1.07 tons, and 1891, 1.02 tons. The total number of acres of hay raised in the sixteen years, 1879–94, was 22,001,828, an average of 1,375,114 acres, and the total number of tons was 26,070,131, an average of 1,629,383 tons each year. The average yield per acre in the sixteen years was 1.18 tons.

The area of hay grown in each section of the State in 1894, and per cent of area in each section to total area of hay in the State were as follows: Southern four tiers of counties, 1,163,570 acres, or 70.07 per cent; central counties, 314,311 acres, or 18.93 per cent; northern counties, 131,654 acres, or 7.93 per cent, and upper peninsula, 50,944 acres, or 3.07 per cent.

The following table shows for the State the number of acres, total yield and average per acre, of clover seed, potatoes and hay in each of the years 1879–94:

Years.	Clover seed.			Potatoes.			Hay.		
	Acres.	Bushels.	Average.	Acres.	Bushels.	Average.	Acres.	Tons.	Average.
1879	194,399	313,063	1.61	89,441	8,025,475	89.13	943,371	1,051,115	1.11
1880	71,492	82,324	1.16	88,293	8,315,787	93.84	948,426	1,146,784	1.21
1881	242,538	295,607	1.22	93,238	7,342,876	78.06	1,163,580	1,331,615	1.14
1882	136,334	160 677	1.18	113,745	11,078,796	96.95	1,105,231	1,365,252	1.24
1883	120,579	93,523	.78	122,976	8,932,397	72.52	1,404,699	1,872,186	1.33
1884	228,524	294,527	1 29	135,658	14,548,737	104.34	1,365,834	1,648,665	1.21
1885	183,650	262,897	1.43	136,746	13,942,394	101.94	1,399,841	1,699,790	1.21
1886	249,049	291,758	1.17	119,926	11,134,502	92.84	1,369,763	1,521,586	1.12
1887	259,969	355,373	1.37	130,948	7,874,419	60.13	1,421,903	1,656,954	1.17
1888	123,895	154,154	1.24	147,791	13,807,988	93.43	1,361,276	1,458,558	1.07
1889	274,988	375,612	1.37	140,790	11,733,269	83.34	1,465,755	1,692,349	1.15
1890	154,970	206,183	1.33	139,088	11,679,484	83.97	1,557,296	1,897,027	1.22
1891	210,993	231,712	1.10	157,269	17,099,865	108.73	1,482,329	1,514,233	1.02
1892	186,968	131,663	.70	152,037	13,505,534	88.83	1,589,277	2,055,004	1.29
1893	174 949	170,792	.98	172,225	13,589,202	78.90	1,762,768	2,282,538	1.29
1894	78,531	75,287	.96	236,335	15,526,635	65.70	1,660,479	1,876,475	1.13
1879-94	2,891,828	3,495,652	1.21	2,179,506	188,137,360	86.32	22,001,828	26,070,131	1.18

The following table shows for the State and each section, and for each county in the southern and central sections, the acres and yield in 1894, of corn, oats, clover seed, potatoes and hay:

Digitized by Google

Southern four tiers of counties.	Corn, 1894.		Oats, 1894.		Clover seed, 1894.		Potatoes, 1894.		Hay, 1894.	
	Acres.	Bushels of ears.	Acres.	Bushels.	Acres.	Bushels.	Acres.	Bushels.	Acres.	Tons.
Allegan	33,882	1,234,329	19,552	542,849	2,986.75	3,022	4,557.08	274,648	46,624	57,418
Barry	28,693	1,294,387	20,155	599,127	3,336.	2,625	2,477.58	138,874	33,671	37,383
Berrien	29,960	739,172	15,997	459,882	2,883.50	2,809	4,016.98	207,492	29,935	39,065
Branch	30,098	1,008,455	15,057	508,300	7,267.25	5,630	2,528.83	134,086	37,327	42,828
Calhoun	35,529	1,589,807	23,162	633,330	2,697.50	2,064	3,059.30	183,281	40,592	46,098
Cass	29,198	711,957	16,696	422,729	6,807.50	5,872	2,656.90	134,756	26,901	29,279
Clinton	28,250	1,404,914	33,884	1,252,150	3,302.50	3,768	2,103.50	125,193	38,255	50,680
Eaton	24,865	1,078,714	26,307	944,111	1,453.75	2,221	2,227.	137,562	40,226	52,654
Genesee	22,750	1,224,679	32,254	1,182,388	2,722.50	6,425	4,921.63	270,825	64,752	77,299
Hillsdale	34,013	1,255,529	26,372	824,259	2,274.50	1,854	2,073.44	126,340	40,399	48,013
Ingham	22,244	967,977	22,299	719,964	1,578.50	1,329	2,570.13	160,712	37,674	46,269
Ionia	29,418	1,266,265	22,573	794,264	1,476.50	2,372	4,222.13	256,570	33,625	40,841
Jackson	33,677	1,545,008	20,081	559,813	3,967.	2,587	4,105.33	294,578	44,331	49,763
Kalamazoo	29,534	1,067,706	20,860	580,733	2,529.	1,898	3,685.35	217,549	37,572	42,044
Kent	32,328	1,159,557	24,858	721,498	386.50	649	17,418.71	1,179,886	45,948	52,209
Lapeer	19,329	884,321	28,652	897,266	1,177.	2,159	4,312.46	203,676	38,744	40,799
Lenawee	50,547	2,433,866	26,067	1,341,815	1,628.25	1,751	2,705.19	193,812	58,087	71,263
Livingston	20,493	831,544	17,765	483,070	660.50	539	2,449.67	182,351	34,475	35,058
Macomb	32,547	1,158,888	30,997	984,934	652.	1,031	4,547.05	354,968	45,471	55,988
Monroe	32,639	1,814,360	28,662	980,349	3,572.25	3,403	3,581.42	254,322	37,832	50,415
Oakland	33,667	1,512,538	33,909	989,074	447.	387	15,919.33	1,175,269	57,650	57,978
Ottawa	23,039	759,770	15,589	467,975	935.	619	3,957.54	229,451	34,709	42,672
Shiawassee	21,307	1,084,679	26,463	956,525	1,503.25	2,405	3,123.75	208,042	37,869	49,540
St. Clair	11,922	484,426	55,156	1,421,908	286.25	382	3,083.25	190,614	64,835	70,404
St. Joseph	32,243	778,864	12,808	276,965	6,546.25	4,345	5,566.75	232,237	33,808	32,888
Van Buren	26,517	698,159	16,277	361,559	2,569.25	1,672	3,884.99	256,829	29,611	31,955
Washtenaw	33,640	1,553,307	25,621	792,915	2,534.75	1,905	2,462.	162,126	49,366	58,747
Wayne	24,838	1,374,107	25,964	843,349	472.	539	7,413.54	614,427	44,180	52,812
Totals	798,183	32,932,665	697,532	21,434,071	70,153.	66,171	125,655.83	8,299,448	1,163,570	1,362,747
Central counties.										
Bay	6,846	486,998	11,301	325,449	131.	62	3,218.06	216,729	17,496	21,780
Gratiot	23,564	1,312,339	22,859	710,109	1,067.	1,356	2,870.65	159,001	26,560	31,091
Huron	6,413	339,698	26,745	639,013	2,603.75	2,818	2,390.98	242,297	41,409	43,064
Isabella	10,304	511,464	13,241	335,325	492.50	601	3,307.24	170,558	17,480	16,955
Mecosta	5,895	201,433	6,210	114,983	86.50	45	5,679.74	331,924	9,623	8,512
Midland	3,819	234,326	4,544	114,992	51.50	42	1,339.99	92,671	8,619	8,746
Montcalm	16,327	535,265	16,424	374,104	285.50	398	16,776.24	946,520	20,900	19,180
Muskegon	6,952	263,454	4,564	112,925	123.50	123	2,167.	147,025	10,391	11,282
Newaygo	10,539	365,071	7,009	152,377	23.50	14	3,799.83	224,639	13,193	12,232
Oceana	8,929	334,692	5,044	104,287	24.	13	6,120.	411,705	10,355	10,150
Saginaw	32,306	1,546,315	31,583	1,038,798	420.50	568	4,915.66	432,048	41,284	51,336
Sanilac	7,099	336,515	45,785	1,063,208	516.75	615	2,349.31	186,954	61,992	67,035
Tuscola	19,816	1,336,384	27,475	892,785	2,179.50	2,148	5,426.83	428,554	34,510	37,244
Totals	148,809	7,704,954	222,783	5,978,809	8,010.50	8,703	60,801.36	3,960,625	314,311	333,547
Northern counties	43,022	1,575,882	61,573	1,278,451	343.75	355	44,132.73	2,665,330	131,654	129,014
Upper peninsula	289	12,091	15,649	367,968	24.	58	5,744.79	581,183	50,944	46,167
State	995,302	42,225,492	997,537	29,059,319	78,531.25	75,287	236,334.71	15,526,635	1,660,479	1,876,475

SHEEP AND WOOL.—The number of sheep sheared in 1894 was 2,040,698, a decrease as compared with the number sheared in 1893 of 27,365. The number of sheep sheared in each year from 1878 to 1894 inclusive, is shown

Digitized by Google

in the following table. It will be noticed that after 1878 there was an increase each year to and including 1884, that after 1884 there was a decrease each year to and including 1890, and that after 1890 there was an increase each year to and including 1893.

Years.	Number.	Years.	Number.
1878	1,670,790	1887	2,088,492
1879	1,828,580	1888	2,089,974
1880	1,965,952	1889	1,945,383
1881	2,137,122	1890	1,891,059
1882	2,240,965	1891	1,938,849
1883	2,374,555	1892	2,014,680
1884	2,453,897	1893	2,068,063
1885	2,365,085	1894	2,040,698
1886	2,128,049		

The number of pounds of wool sheared in 1894 was 12,267,007, an average per head of 6.01 pounds. The total number of pounds of wool, and average clip per head in each year from 1878 to 1894 inclusive are shown in the following table:

Years.	Pounds.	Average per head. Pounds.	Years.	Pounds.	Average per head. Pounds.
1878	8,666,467	5.19	1887	12,589,289	6.03
1879	9,582,034	5.23	1888	12,451,103	6.10
1880	10,724,107	5.45	1889	11,983,765	6.16
1881	11,576,755	5.42	1890	11,722,395	6.20
1882	12,737,343	5.68	1891	12,334,435	6.31
1883	12,373,303	5.63	1892	12,641,745	6.27
1884	12,827,542	5.63	1893	12,692,920	6.14
1885	12,344,596	5.64	1894	12,267,007	6.01
1886	12,352,799	5.81			

The number of farmers in the State in the spring of 1895 was 147,154, of whom 94,713 were in the southern four tiers of counties, 33,367 in the central counties and 19,074 in the northern counties. In the southern counties the number of owners of sheep was 40,353, or 43 per cent of the whole number of farmers in this section; in the central counties 14,613, or 44 per cent of the farmers were sheep owners, and in the northern counties 3,915, or 21 per cent of the farmers were sheep owners. In the State 58,881 farmers were owners of sheep. This is 40 per cent of the whole number of farmers in the State. The percentage of farmers owning sheep is less in the southern and central counties and the State than shown by the table for 1894. The number of farmers owning sheep in the southern counties is 2,346 less than in 1894.

The proportion of farmers owning sheep in the southern counties ranged from 15 per cent in Wayne county, to 60 per cent in Clinton and Livingston. These are the counties in which the proportions were lowest and highest in 1894.

In the southern counties the average number of sheep owned by each sheep owner is 35, in the central 17, and in the northern 13, the average for the State being 29. The average number of sheep to each farm in the southern counties is 15, in the central 8, and in the northern 3, the average for the State being 12.

Digitized by Google

The following table shows for the State and each section, and for each county in the southern and central sections, the number of farmers, the number and per cent of such farmers that own sheep, the number of sheep, the average number to each sheep owner, and the average number to each farm:

Southern four tiers of counties.	No. of farmers, 1895.	Farmers owning sheep. 1895.		Number of sheep.	Average number of sheep owned by each sheep owner.	Average number of sheep to each farm.
		Number.	Per cent.			
Allegan	4,573	1,259	28	33,635	27	7
Barry	3,147	1,669	53	54,648	33	17
Berrien	3,319	804	24	21,198	26	6
Branch	3,117	1,703	55	60,645	36	19
Calhoun	3,268	1,657	51	70,025	42	21
Cass	2,158	1,060	49	33,484	32	16
Clinton	3,324	1,981	60	66,534	34	20
Eaton	3,679	2,143	58	75,963	35	21
Genesee	3,753	1,971	53	66,367	34	18
Hillsdale	3,695	1,704	46	63,337	37	17
Ingham	3,094	1,667	54	69,295	42	22
Ionia	3,279	1,723	53	55,862	32	17
Jackson	3,079	1,384	45	69,638	50	23
Kalamazoo	2,759	1,089	39	44,491	41	16
Kent	4,927	1,488	30	37,312	25	8
Lapeer	3,287	1,704	52	61,521	36	19
Lenawee	4,379	1,540	35	65,187	42	15
Livingston	2,630	1,566	60	74,802	48	28
Macomb	3,165	1,160	37	35,337	31	11
Monroe	3,304	843	26	19,408	23	6
Oakland	3,898	1,888	48	69,943	37	18
Ottawa	3,114	592	19	10,413	18	3
Shiawassee	3,026	1,610	53	55,814	35	18
St. Clair	4,053	1,767	44	30,147	17	7
St. Joseph	2,781	1,104	40	33,213	29	12
Van Buren	3,177	998	31	30,204	30	10
Washtenaw	3,330	1,772	55	99,875	56	31
Wayne	3,504	509	15	10,589	21	3
Totals and averages	94,713	40,358	43	1,419,406	35	15
Central counties.						
Bay	2,291	298	13	3,094	10	1
Gratiot	3,285	1,726	53	45,519	26	14
Huron	3,373	2,199	65	31,365	14	9
Isabella	2,161	1,125	52	19,988	18	9
Mecosta	1,458	539	36	7,329	14	5
Midland	1,133	350	31	4,795	14	4
Montcalm	3,105	954	31	18,053	19	6
Muskegon	1,228	280	23	6,028	22	5
Newaygo	1,954	657	34	11,184	17	6
Oceana	1,698	385	23	7,609	20	5
Saginaw	4,001	1,360	34	22,320	16	6
Sanilac	3,994	2,568	64	38,422	15	10
Tuscola	3,693	2,172	59	37,911	17	10
Totals and averages	33,387	14,613	44	253,577	17	8
Northern counties	19,074	3,915	21	49,469	13	3
State	147,154	58,881	40	1,722,452	29	12

Digitized by Google

HORSES, CATTLE AND HOGS.—The following table shows for the State and each section, and for each county in the southern and central sections, the number of each class of live stock in the State in the spring of 1895, and number of sheep and pounds of wool sheared in 1894:

	Live stock, six months old and over, May, 1895.					Sheep sheared in 1894.	
Southern four tiers of counties.	Horses.	Milch cows.	Cattle (other than milch cows).	Hogs.	Sheep.	Number.	Pounds of wool.
Allegan	12,962	12,623	6,899	11,312	33,695	38,305	211,412
Barry	9,876	7,641	5,439	10,165	54,648	61,119	336,800
Berrien	9,945	7,205	3,594	10,158	21,198	24,699	153,298
Branch	10,150	7,323	4,118	9,598	60,645	69,843	385,349
Calhoun	11,956	9,499	6,529	9,546	70,025	79,600	466,506
Cass	8,199	5,802	3,713	12,280	33,484	38,581	253,011
Clinton	10,742	9,563	5,711	9,571	66,534	80,791	462,102
Eaton	11,623	9,300	6,040	8,161	75,982	88,702	506,263
Genesee	12,688	10,783	6,517	7,994	66,367	79,923	475,697
Hillsdale	10,912	9,239	6,239	11,596	63,337	76,359	437,510
Ingham	10,580	8,770	5,302	7,483	69,295	79,709	494,272
Ionia	10,000	7,651	5,646	9,318	55,863	67,423	385,823
Jackson	11,677	9,149	6,111	9,450	69,638	81,835	524,247
Kalamazoo	10,306	7,506	4,313	10,313	44,491	50,410	308,861
Kent	13,548	12,534	6,359	9,395	37,812	46,094	268,367
Lapeer	10,600	9,317	7,691	8,332	61,521	75,806	485,607
Lenawee	14,231	15,501	8,440	16,060	65,187	79,987	496,674
Livingston	9,616	8,445	5,316	7,187	74,302	95,695	634,106
Macomb	9,993	11,258	5,676	6,657	35,337	43,643	258,089
Monroe	10,143	10,685	4,697	9,235	19,408	23,161	119,792
Oakland	14,899	14,335	7,170	9,662	69,943	92,063	589,485
Ottawa	8,375	10,789	5,832	5,359	10,413	11,657	58,340
Shiawassee	9,005	7,923	4,547	7,313	55,814	66,978	404,891
St. Clair	11,245	11,146	8,298	6,358	30,147	38,147	190,250
St. Joseph	8,437	6,370	3,250	9,803	32,213	41,746	248,085
Van Buren	9,848	6,501	3,540	8,159	30,204	36,799	223,721
Washtenaw	11,765	10,827	6,662	9,220	99,375	119,697	831,061
Wayne	10,439	13,866	4,324	6,323	10,589	13,043	73,414
Totals	303,779	271,060	158,523	256,803	1,419,406	1,703,334	10,200,930
Central counties.							
Bay	4,993	5,828	4,153	3,714	3,094	3,324	19,560
Gratiot	8,923	7,267	4,978	7,641	45,519	51,341	264,791
Huron	9,400	10,311	11,980	9,796	31,365	36,312	228,279
Isabella	5,258	5,011	4,701	5,037	19,938	21,306	114,509
Mecosta	3,155	3,161	2,678	2,984	7,329	8,573	52,773
Midland	2,510	2,831	2,555	2,241	4,795	4,798	23,234
Montcalm	7,763	6,517	3,865	5,173	18,053	23,665	137,519
Muskegon	2,832	3,301	2,056	2,145	6,028	6,604	40,899
Newaygo	4,142	4,325	3,423	3,960	11,134	12,065	73,444
Oceana	3,811	3,394	2,483	2,476	7,609	6,890	45,404
Saginaw	11,423	13,840	7,977	8,389	22,330	25,335	136,363
Sanilac	11,925	11,731	12,146	6,913	38,433	46,005	265,695
Tuscola	11,153	10,395	7,775	9,211	37,911	41,901	250,158
Totals	87,313	87,832	70,770	69,705	253,577	288,036	1,752,628
Northern counties	33,798	36,050	32,323	30,100	45,533	46,402	294,653
Upper peninsula	6,785	7,047	6,421	3,589	3,936	3,926	18,796
State	431,675	401,989	268,037	360,196	1,722,452	2,040,698	12,267,007

Digitized by Google

The number of horses in the State in the spring of 1895 was 431,675; milch cows, 401,989; cattle other than milch cows, 268,037; hogs, 360,196; sheep, 1,722,452. Table 1 of the comparative tables shows the total of each class of live stock in the State for five years.

In these reports only live stock six months old and over is included, and the totals do not, as a rule, include live stock in cities.

FRUIT.—The number of acres in apple orchards in the spring of 1895 is reported at 217,788, and the number of acres in peach orchards at 28,871.

The number of bushels of apples raised in 1894 was 2,376,686; bushels sold, 1,496,129.

The number of bushels of peaches raised in 1894 was 813,309; bushels sold, 787,621. The value of apples and peaches sold in 1894 was $1,164,-356 as compared with $809,990 in 1893, $940,921 in 1892, and $1,010,836 in 1891.

The number of bushels of strawberries sold in 1894 was 127,046, value, $239,139. The number of pounds of grapes sold in 1894 was 8,162,260, value, $117,245. The quantity of grapes sold in 1894 was 4,383,093 pounds less, and the value was $49,817 less, than in 1893.

The value of cherries, pears and plums sold in 1894 was $118,354; of berries other than strawberries sold, $300,513; and of market-garden products sold, $594,245.

The total value of fruits of all kinds, and of market-garden products sold in 1894, was $2,533,852, as compared with $2,070,868 in 1893.

COMPARATIVE STATEMENT.

The following table shows the State totals of certain products in 1894, and the averages of the corresponding totals for the fifteen years, 1879-1893:

	1894.	Averages of 1879-93.
Wheat—acres harvested	1,272,170	1,572,215
Wheat—bushels raised	21,448,415	25,959,288
Wheat—average number of bushels per acre	16.86	16.51
Corn—acres harvested	995,302	807,070
Corn—bushels of ears raised	42,225,492	42,293,649
Corn—average number of bushels of ears per acre	42.42	52.40
Oats—acres harvested	997,537	721,851
Oats—bushels raised	29,059,319	23,622,129
Oats—average number of bushels per acre	29.13	32.73
Clover seed—acres harvested	78,531	187,553
Clover seed—bushels raised	75,287	228,024
Clover seed—average number of bushels per acre	.96	1.22
Potatoes—acres harvested	236,335	129,545
Potatoes—bushels raised	15,526,635	11,507,382
Potatoes—average number of bushels per acre	65.70	88.83
Hay—acres harvested	1,660,479	1,356,090
Hay—tons raised	1,876,475	1,612,910
Hay—average number of tons per acre	1.13	1.19
Sheep—number sheared	2,040,698	2,097,377
Wool—pounds sheared	12,267,007	12,256,975
Wool—average number of pounds per head	6.01	5.84

Digitized by Google

The following table shows the number of acres in all and in each of the crops named, in the year 1894, and the per cent of acres in each crop to the total number of acres in all crops, and also to the total number of acres of improved land in 1894:

	Number of acres in all, and in each of the crops named.*	Per cent of acres in all and in each crop to total number of acres in all crops.*	Total number of acres of improved land.*	Per cent of acres in all and in each crop to total number of acres of improved land.*
Totals	5,235,969	100.00	8,687,291	60.27
Wheat	1,271,399	24.28	.....	14.63
Corn	994,409	18.99	.....	11.45
Oats	996,540	19.03	.....	11.47
Clover seed	78,493	1.50	.....	.90
Potatoes	236,092	4.51	.....	2.72
Hay	1,659,036	31.69	.....	19.10

* Exclusive of cities.

Expressed approximately, of the total acreage in the six crops, wheat corn, oats, clover seed, potatoes and hay, one-fourth was in wheat, one-fifth in corn, one-fifth in oats, one-sixty-sixth in clover seed, one-twenty-second in potatoes and three-tenths in hay. Sixty and twenty-seven hundredths per cent of the improved land in the State, in 1894, was devoted to the production of these six crops, leaving thirty-nine and seventy-three hundredths per cent in orchards, gardens, etc.

APIARIAN STATISTICS 1894-5.

The number of apiarists in the State as returned in this report is 5,952 an increase of 369 as compared with 1893.

The number of colonies of bees in the fall of 1894, is returned at 66,782, or 7,481 more than in the fall of 1893. The number at the time of taking the assessment in the spring of 1895 was 48,939. The number at the time of taking the assessment in the spring of 1894 was 46,956, showing an increase of 2,003.

The number of colonies in the fall of 1894 was 19,826 more than reported on hand in the spring of the same year. In other words, this number, 19,826, is the increase in the number of colonies during the summer of 1894.

The number of colonies wintered in cellars is returned at 12,515; in chaff hives, 25,771; in bee houses, 131; covered with sawdust, 91; otherwise protected, 1,667; with no protection, 21,848, and for 4,759 colonies the protection, if any, was not reported.

Digitized by Google

In 1894, 55,702 colonies produced 756,344 pounds of comb honey; 16,322 colonies produced 188,609 pounds of extracted honey, and 15,502 colonies produced 8,215 pounds of wax.

The comb honey produced in 1894 was 95,296 pounds more, of extracted honey, 2,564 pounds more, and of wax 1,651 pounds less, than produced in 1893.

AREA IN WHEAT AND NUMBER OF CATTLE AND SHEEP TO EACH 100 ACRES OF IMPROVED LAND.

The following table shows for the State and each section, and for the counties in the southern and central sections, the number of acres of improved land in 1893, the number of acres of wheat harvested in 1894, and number of cattle and sheep in 1893 to each 100 acres of improved land in 1893, also the average yield of wheat per acre in 1894. The table is exclusive of all cities, and also of all upper peninsula counties.

In the southern counties the average number of cattle to each 100 acres of improved land is 6.43, average number of sheep 27.12, of cattle and one-eighth of the sheep 9.81.

Comparing the numbers in the column showing the number of cattle and one-eighth of the sheep in the southern counties, the highest number is in Lapeer county, 12.47, and the second highest in Eaton county, 12.19; and the lowest in St. Joseph county, 6.68. The number of cattle and one-eighth the number of sheep to each 100 acres of improved land in the central counties is 2.77 more than in the southern section.

In the southern counties the area in wheat to each 100 acres of improved land averages 16.47 acres, the highest acreage being in St. Joseph county, 25.55 acres, and the lowest in Wayne, 7.89 acres. In the central counties the area of wheat to each 100 acres of improved land averages 12.07 acres; in the northern counties, 10.26 acres, and in the State 15.34 acres.

The area in wheat to each 100 acres of improved land was less in 1894 than in 1893 in each section of the State. The decrease in the southern counties was 3.36; in the central counties, 3.32, and in the northern counties, 0.65 acres. The average decrease for the State was 3.23 acres.

Digitized by Google

Southern four tiers of counties.	Number of acres of improved land in 1893.	Wheat harvested in 1894, (sown in 1893.)		Cattle and sheep in 1893, to each 100 acres of improved land.		
		Number of acres to each 100 acres of improved land.	Average yield per acre in bushels.	Number of cattle and one-eighth number of sheep.	Number of cattle.	Number of sheep.
Allegan	252,820	16.16	14.96	9.17	7.26	15.31
Barry	206,054	19.75	15.74	9.70	5.95	30.03
Berrien	195,825	17.32	19.05	7.83	5.99	14.69
Branch	194,992	19.85	16.86	10.54	6.	36.28
Calhoun	261,427	24.90	17.65	9.54	5.50	32.27
Cass	189,113	25.37	17.15	7 65	5.01	21.16
Clinton	237,631	18.81	17.62	10.79	6.45	34.65
Eaton	209,501	15.93	18 60	12.19	6.92	42.12
Genesee	249,798	12.03	16.85	10.55	6.61	31.58
Hillsdale	249,952	16.44	17.95	10.53	6.38	33.21
Ingham	196,868	14.07	18.33	11.89	7.04	38.73
Ionia	216,476	19.20	17.26	9.69	5.94	29.98
Jackson	240,657	18.80	17.79	9.61	5.48	33.04
Kalamazoo	236,364	24.36	17.35	7.40	4.67	21.84
Kent	278,800	11.87	14.53	8.07	6.03	16.33
Lapeer	217,496	12.18	17.36	12.47	7.93	36.36
Lenawee	299,453	13 68	18 90	10.68	7.24	27.53
Livingston	209,429	14.39	18.47	11.42	5.76	45.22
Macomb	196,294	13.11	18.08	11.33	8.38	23.59
Monroe	195,751	13.76	17.43	8.53	7.31	12.07
Oakland	339,271	10.98	18.23	9.46	5 90	28.52
Ottawa	145,947	13.71	13.47	10.65	9 74	7.29
Shiawassee	188,427	16.47	17.57	10.62	6 37	34.04
St. Clair	216,761	10.47	16.94	10.64	8.59	16.41
St. Joseph	225,334	25.55	16.02	6.68	4.54	16.25
Van Buren	207,420	16.06	15.23	7.32	4.99	18.65
Washtenaw	273,861	17.97	17.92	11.06	5.69	42.97
Wayne	200,779	7.89	18.41	9.06	8.13	7.45
Total and averages	6,321,448	16.47	17.22	9.81	6.43	27.12
Central counties.						
Bay	71,941	12.19	17.27	14.37	13.87	4.03
Gratiot	147,268	13.52	16.43	11.97	8.03	31.53
Huron	167,768	14.65	16.31	14.65	12.34	18.48
Isabella	82,935	13.23	13.62	13.71	11.05	21.26
Mecosta	57,674	6.54	10.32	11.70	10.17	13.26
Midland	34,487	7.81	13.52	15.68	14.31	11.76
Montcalm	144,355	12.35	14.38	9.43	7.34	16.72
Muskegon	53,254	9.38	13.40	10.90	9.35	13.42
Newaygo	70,987	12.78	12.47	11.84	9.83	16.14
Oceana	64,703	11.17	13.03	11.28	9.89	11.12
Saginaw	177,517	13.69	16.85	13.31	11.60	13.91
Sanilac	213,490	9.27	16.43	13.34	10.90	18.71
Tuscola	181,474	12.80	17.50	11.98	9.29	21.45
Total and averages	1,467,843	12.07	15.66	12.58	10.36	17.73
Northern counties	466,662	10.26	13.61	14.34	13.28	8.44
State	8,255,953	15.34	16.87	10.56	7 51	24.39

Digitized by Google

PRICES JANUARY 1, 1895.—The following tables show the average prices of grain, hay, of fat cattle and hogs, dressed pork, and farm animals, January 1, 1895:

Southern four tiers of counties.	Wheat—Average price per bushel.	Shelled corn—Average price per bushel.	Oats—Average price per bushel.	Hay—Average price per ton.	Fat cattle—Average price per cwt.	Fat hogs—Average price per cwt.	Dressed pork—Average price per cwt.
Allegan	$0 50	$0 40	$0 31	$7 35	$3 19	$3 96	$5 06
Barry	49	42	30	6 75	2 79	4 00	5 20
Berrien	49	43	32	8 47	3 05	4 00	5 21
Branch	49	40	29	6 85	2 85	4 08	5 00
Calhoun	49	45	30	8 56	3 12	4 00	5 08
Cass	49	39	29	7 57	2 76	4 10	5 20
Clinton	50	43	30	6 75	3 09	4 00	5 00
Eaton	48	45	29	6 70	2 85	3 96	5 00
Genesee	50	47	30	6 89	2 76	3 95	4 95
Hillsdale	49	46	30	7 13	2 98	4 00	5 17
Ingham	49	48	30	6 83	2 76	4 00	5 12
Ionia	49	45	29	7 35	2 45	3 91	5 00
Jackson	49	48	29	7 50	3 13	4 06	5 18
Kalamazoo	49	44	32	8 06	3 00	4 00	5 11
Kent	51	46	34	8 98	3 38	3 96	5 07
Lapeer	50	48	30	6 80	3 33	3 90	5 00
Lenawee	51	45	31	7 52	3 00	4 00	5 09
Livingston	48	51	31	7 73	3 00	4 07	4 93
Macomb	50	46	32	7 38	3 00	4 08	4 92
Monroe	51	44	31	7 47	3 00	3 92	5 13
Oakland	50	48	32	7 91	3 90	4 10	5 10
Ottawa	52	46	33	7 80	3 38	4 07	5 38
Shiawassee	49	45	30	6 75	3 30	3 89	4 95
St. Clair	50	49	30	7 48	3 05	3 95	5 19
St. Joseph	49	40	31	7 67	3 19	3 94	5 00
Van Buren	49	43	33	8 14	2 61	3 89	5 00
Washtenaw	44	45	31	7 35	2 88	4 13	5 00
Wayne	52	45	33	8 83	3 42	4 09	5 00
Averages	$0 50	$0 45	$0 31	$7 34	$3 99	$4 00	$5 08
Central counties.							
Bay	$0 53	$0 46	$0 33	$8 18	$3 55	$4 20	$5 18
Gratiot	50	42	30	7 08	2 36	3 92	4 83
Huron	49	46	29	5 88	2 86	3 79	5 06
Isabella	49	45	29	8 00	2 78	3 45	4 55
Mecosta	51	53	34	10 80	3 50	3 63	5 67
Midland	52	44	33	7 77	2 75	4 13	4 90
Montcalm	49	50	32	8 55	2 29	3 71	4 76
Muskegon	52	45	34	9 46	3 36	4 00	5 09
Newaygo	50	45	32	9 36	2 53	3 87	5 00
Oceana	50	51	35	10 00	2 40	3 80	4 78
Saginaw	51	45	30	7 06	3 00	3 75	4 94
Sanilac	49	48	30	6 65	2 94	3 68	4 70
Tuscola	49	44	30	6 75	2 78	3 85	4 90
Averages	$0 50	$0 46	$0 31	$7 90	$2 78	$3 81	$4 93
Northern counties	$0 54	$0 57	$0 38	$10 99	$2 97	$4 01	$4 39
Upper peninsula	50	80	40	13 00	4 50	8 00	8 00
State	$0 50	$0 46	$0 32	$7 95	$3 94	$3 96	$4 97

Digitized by Google

Average prices of farm animals, January 1, 1895.

Southern four tiers of counties.	Horses.					Cattle other than milch cows.				Sheep.		Hogs.	
	Under 1 year old.	Between 1 and 2 years old.	Between 2 and 3 years old.	Three years old and over.	Milch cows.	Under 1 year old.	Between 1 and 2 years old.	Between 2 and 3 years old.	Three years old and over.	Under 1 year old.	One year old and over.	Under 1 year old.	One year old and over.
Allegan	$15 79	$25 29	$37 78	$57 24	$27 52	$7 00	$12 57	$18 29	$23 35	$1 11	$1 61	$3 59	$8 28
Barry	18 12	26 47	36 56	58 11	28 63	7 16	12 95	19 78	28 47	1 06	1 47	4 43	10 29
Berrien	17 00	25 56	37 22	54 72	27 06	7 50	12 72	18 83	25 53	1 47	2 00	3 93	8 40
Branch	13 20	22 40	35 10	52 00	27 67	6 83	12 17	21 31	27 73	1 00	1 15	5 57	11 33
Calhoun	15 33	25 04	37 80	58 75	30 44	7 25	12 96	20 43	26 62	1 22	1 48	4 76	9 61
Cass	16 45	25 05	38 50	53 70	27 75	7 00	12 29	18 95	24 88	1 68	1 81	3 92	7 46
Clinton	18 86	27 00	38 87	60 80	30 41	8 15	14 36	20 43	28 36	1 07	1 20	4 67	8 00
Eaton	14 74	22 05	31 68	47 37	28 42	6 71	12 21	19 37	28 32	1 00	1 21	3 75	8 12
Genesee	16 94	25 44	37 33	53 61	27 40	6 83	12 33	19 00	25 24	1 11	1 21	4 00	8 39
Hillsdale	16 00	24 70	36 46	51 00	28 21	7 19	12 63	19 93	25 18	1 13	1 00	3 38	7 00
Ingham	14 88	24 18	37 76	53 82	30 44	6 60	13 35	19 88	26 33	1 13	1 06	3 46	8 64
Ionia	17 00	27 30	42 50	58 00	27 91	6 27	11 18	16 60	23 80	1 00	1 18	4 00	7 70
Jackson	15 43	25 43	38 36	56 33	31 44	7 93	15 19	23 93	28 50	1 13	1 07	5 08	9 75
Kalamazoo	18 31	28 31	40 41	59 53	31 80	6 65	12 28	20 44	27 43	1 39	1 44	5 06	9 69
Kent	21 33	33 22	49 15	73 07	29 39	8 44	11 85	18 36	23 71	1 14	1 45	4 63	8 96
Lapeer	17 50	26 50	39 50	58 64	27 73	6 30	10 90	18 40	23 60	1 38	1 40	4 67	10 22
Lenawee	18 24	27 71	40 67	58 95	30 40	7 50	13 77	21 73	30 05	1 16	1 35	4 23	9 36
Livingston	16 42	28 83	41 33	59 17	35 00	7 42	13 17	21 08	30 00	1 00	1 15	4 70	9 00
Macomb	16 79	26 07	39 00	56 00	29 29	8 13	13 75	20 38	27 67	1 00	1 20	4 92	8 93
Monroe	18 46	28 85	43 48	57 69	32 53	9 00	13 50	19 15	26 69	1 17	1 54	5 64	10 36
Oakland	15 35	23 95	36 70	53 50	33 47	8 15	13 95	21 45	28 32	1 25	1 55	4 56	8 61
Ottawa	19 15	27 33	41 80	63 56	28 17	6 79	11 80	18 20	23 57	1 57	2 00	3 86	7 85
Shiawassee	19 33	28 72	41 50	61 50	30 42	7 18	13 00	20 29	29 29	1 06	1 11	4 33	9 57
St. Clair	15 12	23 50	35 45	51 10	25 63	6 33	11 00	17 33	23 40	1 32	1 75	4 89	9 11
St. Joseph	14 25	22 50	34 81	55 00	30 65	7 39	11 72	18 94	25 39	1 54	1 88	4 08	9 08
Van Buren	17 11	24 10	36 54	52 41	27 26	7 14	12 66	20 31	27 75	1 17	1 38	4 22	8 23
Washtenaw	18 00	28 80	42 67	64 87	33 31	7 86	14 56	22 81	31 00	1 08	1 19	3 64	8 64
Wayne	20 80	31 80	43 50	59 50	33 00	8 91	14 70	20 90	28 10	1 27	1 55	5 40	9 10
Averages	$16 99	$26 20	$39 00	$55 28	$29 54	$7 23	$12 82	$19 86	$26 67	$1 20	$1 42	$4 38	$8 87
Central counties.													
Bay	$20 91	$34 55	$54 09	$74 55	$25 50	$8 09	$10 55	$17 00	$23 64	$1 67	$2 22	$3 90	$7 89
Gratiot	15 10	24 80	39 50	55 50	26 00	5 73	12 00	18 64	23 64	1 25	1 25	4 56	10 38
Huron	19 12	30 76	44 71	60 88	25 88	6 22	11 11	18 44	24 07	1 67	2 44	4 73	8 88
Isabella	15 44	24 78	38 33	58 89	23 70	5 40	10 70	17 00	23 18	1 30	1 80	3 90	6 90
Mecosta	22 00	35 20	50 50	76 70	21 44	4 50	9 20	14 70	23 11	1 78	2 11	3 88	7 50
Midland	20 89	32 33	47 78	61 33	25 10	5 70	10 80	17 20	23 75	1 38	2 13	4 14	8 14
Montcalm	17 13	26 73	38 87	57 80	24 58	4 84	10 00	16 82	23 71	1 13	1 31	3 50	7 15
Muskegon	21 18	33 17	49 17	66 92	28 58	7 00	11 69	18 92	22 46	1 44	1 56	4 38	9 25
Newaygo	19 67	31 85	47 69	65 77	22 00	5 42	10 25	14 50	20 75	1 42	1 62	3 67	7 75
Oceana	19 13	27 33	40 89	54 67	20 80	5 00	9 75	15 50	23 00	1 13	1 67	4 78	8 63
Saginaw	20 38	30 41	45 71	67 78	24 89	6 06	10 50	17 22	23 61	1 33	1 81	4 25	8 73
Sanilac	15 89	25 22	37 11	53 42	26 21	5 85	10 50	16 85	21 20	1 89	2 32	4 38	8 47
Tuscola	18 11	27 80	41 15	61 25	25 78	6 45	11 75	18 80	25 45	1 58	2 00	4 24	8 67
Averages	$18 69	$29 33	$43 64	$62 25	$24 81	$5 80	$10 76	$17 08	$23 27	$1 48	$1 88	$4 18	$8 38
Northern counties	$23 43	$38 26	$58 86	$84 81	$25 00	$6 26	$11 49	$18 06	$24 80	$1 74	$2 47	$4 29	$9 12
Upper peninsula	20 00	30 00	50 00	125 00	33 33	9 50	16 50	25 50	30 50	1 00	4 00	4 00	10 00
State	$18 19	$28 42	$42 58	$60 77	$27 91	$6 78	$12 18	$18 99	$25 61	$1 32	$1 64	$4 32	$8 79

Digitized by Google

The following shows the value of the crops named, raised in 1894, 1893, 1892, 1891, and 1890, figured from the best data available:

	1894.	1893.	1892.	1891.	1890.
Wheat	$10,753,365	$12,949,067	$16,484,742	$24,674,745	$20,438,133
Corn	9,631,092	7,553,319	7,957,826	11,066,996	11,849,352
Oats	8,983,804	8,259,871	8,212 929	9,772,909	11,256,410
Hay	14,094,948	19,036 367	17,056,533	16,505,140	14,636,078
Clover seed	414,079	962,054	1,040,188	1,274,416	524,732
Potatoes	8,539,649	6,115,141	8,109,320	4,174,966	7,007,690
Apples and peaches sold	1,164,356	809 990	940,921	1,010.836	944,332
Small fruits sold	775,251	791,062	754,870	609,915	621,043
Market-garden products sold	594,245	469 816	513,170	417,447	601,671
Wool	1,840,051	1,967,403	2,275 514	2,450,000	2,933,000
Totals	$56,790,840	$58,933,090	$63,289,963	$71,957,370	$71,102,440

The total value of the crops named above, raised in 1894, was $56,790,840. The same crops in 1891 were valued at $71,957,370; in 1892 at $63,289,963, and in 1893, $58,933,090. The value in 1894 was $15,166,530 less than in 1891. This decrease is 21 per cent of the value of the crops in 1891.

The value per farm was, in 1894, $394. The value per farm in 1890 was $515; in 1891, $491; in 1892, $440, and in 1893, $418. The value per farm in 1894 was $121 less than in 1890.

The value per acre of improved land in 1894 was $6.70. In 1890 it was $8.91; in 1891, $8.72; in 1892, $7.60, and in 1893, $7.04. The value per acre of improved land was $2.21 less in 1894 than in 1890.

No statistics of the value of pasture, nor of fruit and market-garden products raised but not sold, are available, nor are there any statistics of the increase in live stock.

WASHINGTON GARDNER,
Secretary of State.

Digitized by Google

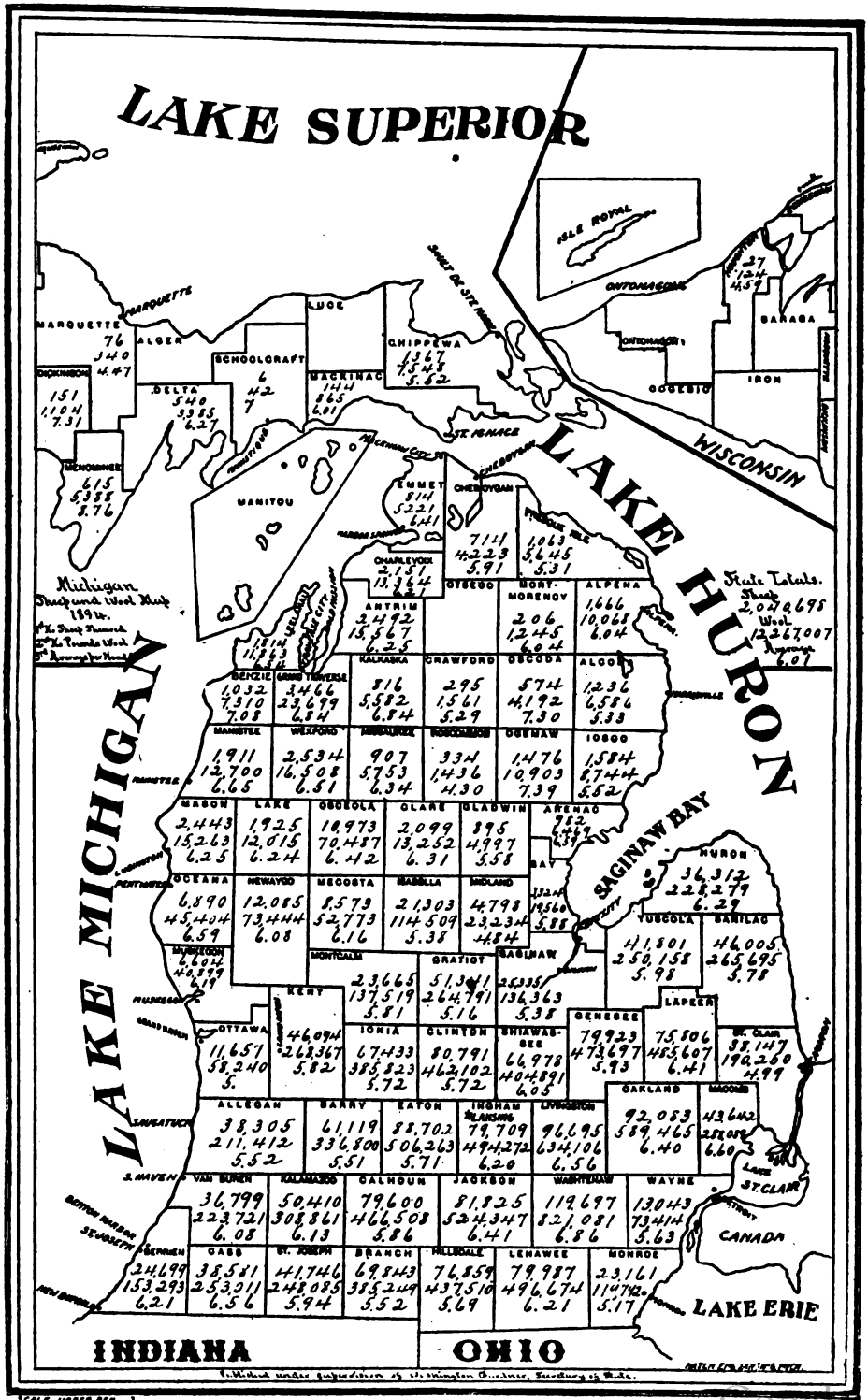

SCALE UPPER PEN .3
LOWER PEN .2

Digitized by Google

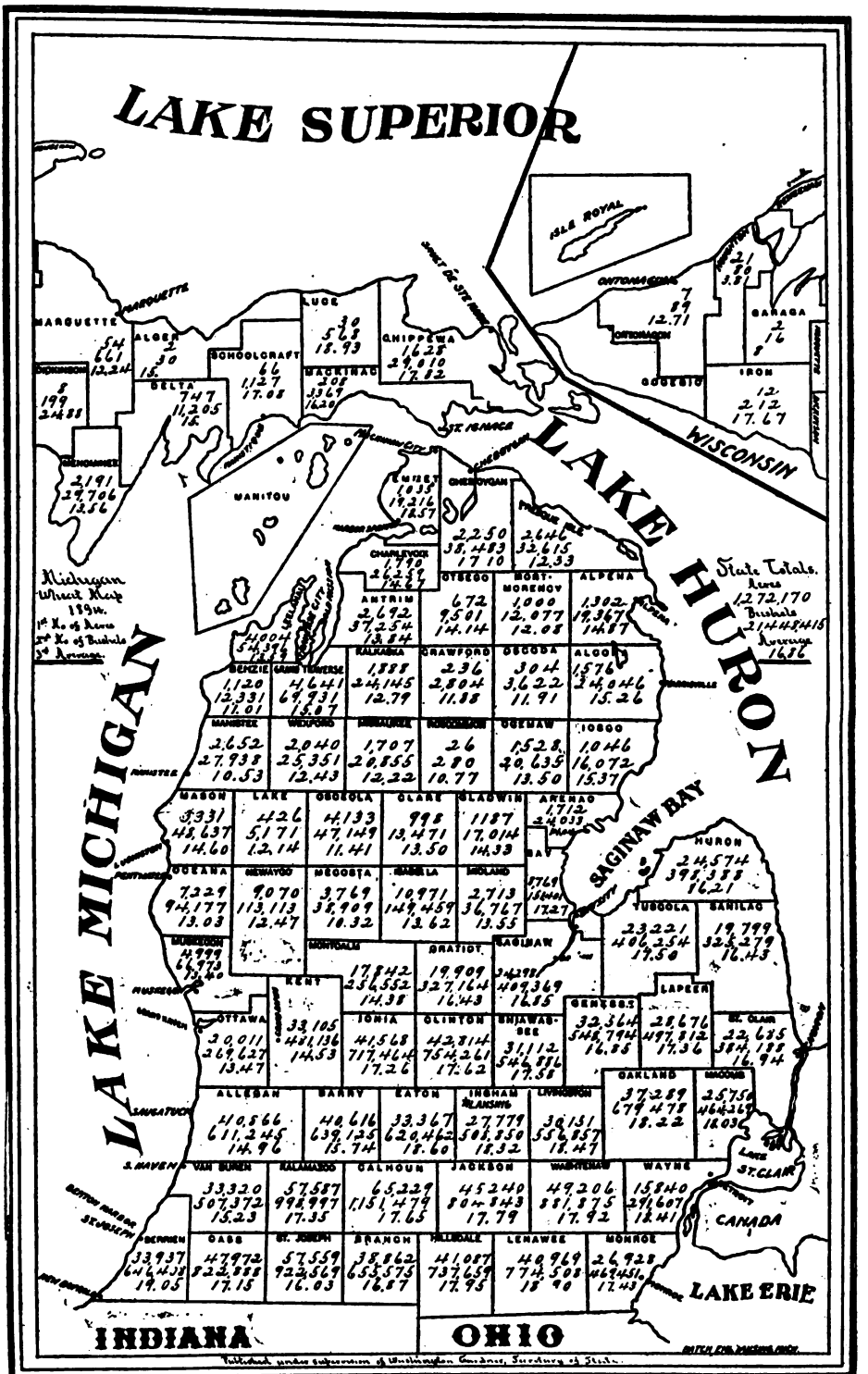

Digitized by Google

COMPARATIVE TABLES.

TABLE 1.—*Totals of the Agricultural Statistics of the State as shown by the Farm Statistics for 1890-91, 1891-2, 1892-3, 1893-4, and 1894-5.*

	Years.				
	1894.	1893.	1892.	1891.	1890.
Wheat—acres harvested	1,272,170	1,533,071	1,622,244	1,516,383	1,438,062
Wheat—bushels harvested	21,448,415	24,432,201	25,284,218	23,089,483	22,964,194
Wheat—average number of bushels per acre	16.86	15.94	15.59	15.49	15.97
Corn—acres harvested	995,303	797,797	700,528	837,605	830,294
Corn—bushels of ears harvested	42,225,492	37,761,594	34,599,245	45,171,413	42,319,016
Corn—average number of bushels of ears per acre	42.42	47.33	49.39	54.58	50.97
Oats—acres harvested	997,537	843,406	825,833	826,481	890,095
Oats—bushels harvested	29,059,319	22,333,976	24,538,787	29,614,375	25,582,751
Oats—average number of bushels per acre	29.13	26.47	29.84	35.83	28.74
Clover seed—acres harvested	78,531	174,949	186,968	210,993	154,970
Clover seed—bushels harvested	75,287	170,793	131,663	231,712	206,183
Clover seed—average number of bushels per acre	.96	.98	.70	1.10	1.33
Potatoes—acres harvested	236,335	173,225	152,087	157,269	139,088
Potatoes—bushels harvested	15,526,635	13,589,203	13,505,534	17,099,865	11,679,484
Potatoes—average number of bushels per acre	65.70	78.90	88.83	108.73	83.97
Hay—acres harvested	1,660,479	1,763,768	1,589,377	1,483,329	1,557,296
Hay—tons raised	1,876,475	2,282,533	2,055,004	1,514,233	1,897,027
Hay—average number of tons per acre	1.13	1.29	1.29	1.02	1.22
Sheep—number sheared	2,040,698	2,068,063	2,014,630	1,927,849	1,891,059
Wool—pounds sheared	12,267,007	12,692,920	12,641,745	12,334,435	11,732,395
Wool—average number of pounds per head	6.01	6.14	6.27	6.31	6.20
Apples—bushels raised	2,376,686	595,909	1,288,640	1,853,836	2,088,302
Apples—bushels sold	1,496,129	365,989	835,088	1,219,525	1,499,158
Peaches—bushels raised	813,309	784,984	500,483	781,970	48,178
Peaches—bushels sold	787,621	762,854	475,966	756,263	40,625
Grapes—pounds sold	8,162,260	12,545,353	8,742,544	7,030,149	5,413,234
Strawberries—bushels sold	127,046	150,784	132,161	121,444	124,468
Apples and peaches sold—value	$1,164,356	$309,990	$940,921	$1,010,836	$944,331
Cherries, pears and plums sold—value	118,354	77,852	89,357	100,049	65,217
Strawberries sold—value	239,139	229,543	214,545	165,027	166,033
Berries other than strawberries sold—value	300,513	316,605	295,484	230,345	267,398
Grapes sold—value	117,245	167,062	155,484	114,494	123,394
Market-garden products sold—value	594,245	469,316	513,170	417,447	601,671

Digitized by Google

TABLE 1.—*Concluded.*

	Years.				
	1895.	1894.	1893.	1892.	1891.
Farms—number of	147,154	144,112	141,049	142,813	146,596
Farms—acres of improved land in	8,694,790	8,479,960	8,366,022	8,331,523	8,256,185
Farms—acres of unimproved land in	4,520,595	4,482,864	4,347,897	4,394,903	4,605,779
Farms—total number of acres in	12,215,385	12,962,824	12,713,919	12,726,426	12,861,964
Farms—average number of acres in each	89.75	89.95	90.05	88.49	87.66
Wheat—acres in May	1,262,307	1,287,865	1,582,127	1,615,850	1,571,024
Horses—number of	431,675	426,573	419,582	405,096	407,676
Milch cows—number of	401,989	388,696	378,160	375,870	391,047
Cattle other than milch cows—number of	268,037	262,659	254,216	267,582	323,951
Hogs—number of	360,196	311,683	275,197	301,812	423,947
Sheep—number of	1,722,452	2,008,744	2,018,088	1,949,351	1,947,258
Apple orchards—number of acres in	217,788	210,235	204,376	200,249	210,164
Peach orchards—number of acres in	28,871	25,530	22,870	20,699	20,124

F

Digitized by Google

TABLE 2.—*Showing for the State and counties of Michigan, the total number of acres, the relative rank of the counties both as regards the total yield and*

Line number.	State and counties.	Wheat.									
		Acres harvested.					Bushels harvested.				
		1894.	1893.	1892.	1891.	1890.	1894.	1893.	1892.	1891.	1890.
	State	1,272,170	1,533,071	1,622,244	1,516,282	1,428,082	21,448,415	24,422,201	25,284,218	28,039,433	22,964,194
1	Alcona	1,576	1,352	2,180	1,419	998	24,046	20,961	35,702	24,438	17,764
2	Alger	2	10	4	------	------	30	168	53	------	------
3	Allegan	40,866	51,667	53,092	47,594	44,455	611,245	824,190	761,040	910,717	898,348
4	Alpena	1,302	1,168	1,204	925	878	19,357	19,957	23,537	16,826	14,387
5	Antrim	2,692	2,923	3,333	2,455	2,461	37,254	39,704	55,591	32,643	31,285
6	Arenac	1,712	2,301	2,754	2,168	1,571	24,032	30,627	32,487	39,284	22,952
7	Baraga	2	4	10	------	------	16	28	50	------	------
8	Barry	40,616	47,085	49,148	45,103	44,320	639,128	745,468	780,491	816,996	721,463
9	Bay	8,769	10,706	9,783	8,787	7,658	151,401	191,978	172,763	183,165	118,025
10	Benzie	1,120	807	1,030	778	977	12,331	8,359	16,488	6,613	10,426
11	Berrien	33,967	41,099	45,317	42,846	40,664	646,408	642,003	718,761	833,108	811,043
12	Branch	38,862	44,321	49,105	42,938	39,735	655,575	689,169	706,987	821,344	663,117
13	Calhoun	65,229	71,944	77,412	72,416	72,164	1,151,479	1,184,871	1,265,378	1,325,608	1,146,472
14	Cass	47,972	54,827	59,548	55,875	49,707	822,388	808,962	950,118	1,032,961	922,901
15	Charlevoix	1,790	1,874	2,334	1,840	1,968	26,359	28,471	37,542	28,500	26,594
16	Cheboygan	2,250	1,076	1,270	756	782	28,483	16,062	19,811	8,175	11,006
17	Chippewa	1,623	1,118	964	716	596	29,010	18,366	17,871	7,703	6,257
18	Clare	998	1,106	1,284	1,262	1,241	13,471	15,730	15,148	16,513	19,780
19	Clinton	42,814	53,136	55,415	48,346	48,542	754,261	910,437	967,992	1,105,700	709,740
20	Crawford	236	157	212	246	291	2,804	2,031	3,177	1,564	3,140
21	Delta	747	561	591	654	555	11,205	7,466	11,086	9,508	9,423
22	Dickinson	8	10	1	2	------	199	162	25	12	------
23	Eaton	33,367	41,002	45,610	41,069	42,867	620,462	698,145	781,720	832,272	568,244
24	Emmet	1,035	970	1,026	688	1,007	19,216	15,295	18,422	5,856	12,406
25	Genesee	32,564	46,125	49,027	43,704	40,387	548,794	793,908	882,611	840,177	517,951
26	Gladwin	1,187	1,537	1,024	712	852	17,014	19,288	12,419	12,856	13,656
27	Gogebic	------	------	2	------	------	------	------	50	------	------
28	G'd Trav'se	4,611	5,270	4,649	4,698	367	69,981	63,194	88,440	63,082	4,645
29	Gratiot	19,909	25,490	25,542	21,436	21,196	327,164	395,259	382,914	378,542	277,598
30	Hillsdale	41,087	44,735	49,292	45,128	42,166	737,659	692,120	721,984	911,328	696,682
31	Houghton	21	11	33	23	17	30	98	330	400	223
32	Huron	24,574	31,096	35,101	35,414	33,110	398,388	397,605	439,631	515,691	511,534
33	Ingham	27,779	36,534	33,525	33,541	33,358	506,350	617,995	661,315	676,903	491,348
34	Ionia	41,568	51,468	53,795	49,466	46,083	717,464	879,216	911,332	1,091,505	806,275
35	Iosco	1,046	902	712	470	355	16,072	12,481	10,491	7,690	6,166
36	Iron	12	3	3	6	26	212	42	98	85	653
37	Isabella	10,971	15,403	16,816	14,572	14,552	149,459	215,737	241,267	219,914	223,370
38	Jackson	45,240	51,889	55,681	55,171	56,453	804,843	772,006	917,142	997,531	898,901
39	Kalamazoo	57,587	66,302	69,367	65,586	61,377	998,997	1,132,507	1,136,749	1,231,407	1,125,433
40	Kalkaska	1,858	1,523	1,945	1,214	1,141	24,145	22,391	33,421	13,293	14,006
41	Kent	33,105	44,310	46,017	41,344	40,386	481,136	696,419	706,096	788,499	768,098
42	Keweenaw	------	------	------	------	------	------	------	------	------	------
43	Lake	426	506	1,347	750	963	5,171	6,532	18,710	8,594	14,415
44	Lapeer	28,676	38,863	40,392	40,496	41,002	497,812	665,571	651,949	683,278	543,917
45	Leelanau	4,004	4,020	4,490	3,665	4,048	54,396	47,551	70,330	40,550	45,063

Digitized by Google

the total number of bushels and the average yield per acre of wheat harvested, and the average yield per acre, in the years 1894, 1893, 1892, 1891 and 1890.

Wheat.															
Average yield per acre.					Rank.										Line numbers.
1894.	1893.	1892.	1891.	1890.	As regards No. of bushels.					As regards average yield per acre.					
Bushels.	Bushels.	Bushels.	Bushels.	Bushels.	1894.	1893.	1892.	1891.	1890.	1894.	1893.	1892.	1891.	1890.	
16.86	15.94	15.59	18.49	15.97	------	------	------	------	------	------	------	------	------	------	
15.26	15.50	16.86	17.22	17.89	55	55	50	49	53	38	35	27	29	12	1
15.	16.30	13.25	------	------	80	77	80	------	------	41	24	70	------	------	2
14.96	15.95	14.33	19.14	20.10	16	7	14	12	6	42	26	62	15	3	3
14.87	17.09	19.55	18.19	16.39	59	56	56	55	56	43	14	6	21	24	4
13.84	13.58	16.68	12.30	12.71	46	46	45	46	46	51	54	28	48	58	5
14.04	13.31	12.16	18.12	14.61	56	47	53	45	49	50	56	74	22	47	6
8.	7.	5.	------	------	81	82	81	------	------	76	77	80	------	------	7
15.74	15.83	15.88	18.11	16.32	14	14	12	18	12	36	28	42	23	25	8
17.27	17.98	17.76	20.96	15.41	35	36	36	36	38	24	7	17	7	37	9
11.01	10.40	16.01	8.50	10.67	64	64	61	64	61	73	72	39	70	69	10
19.05	15.62	15.86	19.21	19.94	13	21	17	15	9	2	33	43	14	4	11
16.87	15.55	14.44	19.13	16.68	12	18	18	16	16	30	33	60	16	20	12
17.65	16.49	16.35	18.30	15.88	1	1	1	1	1	17	21	33	20	31	13
17.15	14.75	15.96	18.48	18.57	5	9	5	8	5	26	40	40	19	9	14
14.67	15.19	16.08	12.77	13.38	52	48	49	50	47	44	37	37	52	53	15
17.10	14.98	15.60	10.81	14.06	45	59	57	61	56	27	38	45	65	51	16
17.33	16.43	19.47	10.75	10.55	50	58	60	62	62	14	22	7	66	70	17
13.50	14.23	11.80	13.88	15.94	63	60	62	56	51	56	47	78	51	30	18
17.62	17.13	17.47	23.87	14.63	8	4	4	4	13	18	13	20	2	46	19
11.88	12.94	14.99	6.35	10.79	71	71	70	70	69	70	58	51	73	68	20
15.	13.31	18.76	14.68	17.00	66	65	65	59	60	41	56	12	41	15	21
24.88	16.20	25.	6.	------	77	78	82	79	------	1	25	4	75	------	22
18.60	17.03	17.14	20.28	13.26	15	15	11	14	19	5	17	23	9	54	23
18.57	15.77	17.96	8.51	12.32	60	61	59	67	57	6	29	16	69	62	24
16.55	17.21	18.	19.22	12.82	18	10	8	13	22	31	11	15	13	57	25
14.33	12.61	12.13	18.06	16.03	61	57	64	58	56	48	61	75	24	29	26
------	------	16.67	------	------	------	------	81	------	------	------	------	29	------	------	27
15.07	11.99	19.02	13.42	12.66	39	42	48	42	64	40	65	8	47	59	28
16.48	15.51	14.99	17.66	13.10	30	29	29	32	32	32	34	51	26	56	29
17.95	15.47	14.65	20.19	16.14	9	17	16	11	15	12	36	56	10	27	30
3.81	8.91	26.67	13.04	16.65	79	79	78	76	74	77	75	3	50	21	31
16.31	12.79	12.52	14.56	15.45	28	28	27	27	23	33	60	73	42	36	32
18.22	16.92	17.17	20.19	14.73	20	22	20	24	24	9	18	22	10	43	33
17.26	17.08	16.94	22.05	17.51	10	5	7	6	10	25	15	26	4	13	34
15.37	13.84	14.71	16 22	17.37	63	62	66	63	63	37	51	55	37	14	35
17.67	14.33	32.67	14.17	25.13	76	81	79	78	72	16	44	1	43	2	36
13.62	14.01	14.35	15.09	15.69	36	35	35	35	34	53	49	61	40	34	37
17.79	14.88	16.47	17.90	15.83	6	12	6	9	7	15	39	30	25	32	38
17.25	17.08	16.37	18.62	18.34	2	2	2	2	2	23	15	31	18	10	39
12.79	12.28	17.18	11.03	12.30	54	54	54	57	55	60	64	21	63	63	40
14.53	15.72	15.24	19.07	19.02	22	16	19	19	11	46	30	47	17	7	41
------	------	------	------	------	------	------	------	------	------	------	------	------	------	------	42
12.14	12.91	15.	11.46	14.97	68	67	58	60	54	67	59	50	58	39	43
17.36	17.64	15.94	16.87	13.24	22	19	22	23	20	23	9	41	32	55	44
12.59	11.83	15.66	11.	11.13	41	45	43	44	41	53	67	44	63	66	45

Digitized by Google

TABLE 2.—*Continued.*

Line number.	Counties.	Wheat.									
		Acres harvested.					Bushels harvested.				
		1894.	1893.	1892.	1891.	1890.	1894.	1893.	1892.	1891.	1890.
46	Lenawee	40,969	48,770	50,543	48,634	41,152	774,508	852,918	724,764	1,099,224	704,162
47	Livingston	30,151	38,116	39,952	40,345	40,313	556,857	642,778	651,070	720,298	593,550
48	Luce	30	18	20	31	10	568	461	250	526	126
49	Mackinac	208	171	173	119	100	3,269	2,719	3,234	965	1,143
50	Macomb	25,750	30,733	32,269	31,040	29,234	464,269	555,250	468,478	606,858	361,089
51	Manistee	2,652	2,174	2,668	2,152	2,542	27,938	23,749	50,244	17,745	35,422
52	Manitou	----------	232	129	220	341	----------	1,811	1,690	1,335	3,539
53	Marquette	54	36	33	12	1	661	430	382	158	19
54	Mason	3,331	3,401	2,848	2,971	2,609	43,637	49,430	56,967	32,569	50,922
55	Mecosta	3,769	7,095	8,287	7,876	7,732	33,909	81,222	111,319	88,450	114,641
56	M'nominee	2,191	649	628	520	463	29,706	6,705	10,142	6,372	6,775
57	Midland	2,713	3,450	3,309	3,213	2,363	36,767	49,536	39,643	53,993	37,431
58	Missaukee	1,707	1,864	2,132	1,700	1,447	20,855	25,900	34,562	21,085	20,397
59	Monroe	26,928	32,476	30,900	29,404	24,708	469,451	596,945	483,323	678,273	411,235
60	Montcalm	17,842	22,586	24,726	23,566	22,525	256,552	332,026	382,856	371,116	363,341
61	Montm'ncy	1,000	314	360	213	197	12,077	6,259	6,671	3,608	3,399
62	Muskegon	4,999	6,014	6,819	5,940	5,522	66,973	86,136	92,269	83,520	89,811
63	Newaygo	9,070	11,056	11,062	9,892	9,388	113,113	151,205	151,597	120,880	147,092
64	Oakland	37,289	49,740	56,742	53,028	59,089	679,478	832,792	765,294	951,301	863,341
65	Oceana	7,229	7,835	8,766	8,940	7,551	94,177	104,357	140,517	87,512	125,175
66	Ogemaw	1,528	1,809	2,305	1,611	1,698	20,635	26,926	35,356	25,020	24,794
67	Ontonagon	7	5	5	----------	1	89	51	161	----------	40
68	Osceola	4,123	5,605	6,130	5,812	5,509	47,149	76,309	92,198	64,863	86,460
69	Oscoda	304	226	180	170	423	3,623	2,515	2,327	1,607	4,322
70	Otsego	672	743	787	501	559	9,501	9,810	13,360	5,858	8,286
71	Ottawa	20,011	24,978	25,352	23,304	22,899	269,637	359,462	341,559	424,029	438,213
72	Pr'que Isle	2,646	2,156	2,163	1,784	2,050	32,515	26,665	30,952	21,159	22,159
73	Roscom'on	26	57	56	32	51	280	805	815	442	744
74	Saginaw	24,298	30,463	29,147	26,335	23,661	409,369	498,991	498,694	519,633	348,649
75	Sanilac	19,799	21,444	26,268	25,991	26,512	325,279	283,087	310,370	353,991	317,816
76	Schooln'rft	66	63	35	63	17	1,127	1,150	567	1,173	295
77	Shiawassee	31,112	42,782	43,323	33,671	35,424	546,386	755,316	802,386	818,271	524,713
78	St. Clair	22,685	24,593	24,342	24,791	22,002	384,188	384,408	315,601	435,489	324,121
79	St. Joseph	57,559	62,802	66,884	63,318	57,101	922,569	772,550	994,700	1,061,345	968,249
80	Tuscola	23,231	30,894	31,447	30,436	28,289	406,254	526,587	552,415	505,210	445,860
81	Van Buren	33,320	41,426	44,216	40,936	35,431	507,372	596,105	655,870	691,843	644,906
82	Washtenaw	49,206	57,366	58,055	59,222	57,929	881,875	983,902	859,281	1,313,396	996,751
83	Wayne	15,840	19,400	21,078	19,766	16,343	291,607	351,657	317,869	423,223	250,498
84	Wexford	2,040	3,118	2,206	1,555	1,695	25,351	24,545	41,506	17,305	22,863

Digitized by Google

TABLE 2.—*Continued.*

Wheat.															
Average yield per acre.					Rank.										
1894.	1893.	1892.	1891.	1890.	As regards No. of bushels.					As regards average yield per acre.					Line number.
Bushels.	Bushels.	Bushels.	Bushels.	Bushels.	1894.	1893.	1892.	1891.	1890.	1894.	1893.	1892.	1891.	1890.	
18.90	17.49	14.54	22.60	17.11	7	6	15	5	14	4	10	58	3	17	46
18.47	16.86	16.30	17.63	14.72	17	20	23	20	18	7	19	32	27	44	47
18.93	25.61	17.50	16.97	12.60	74	75	77	74	75	3	1	19	30	60	48
16.20	15.90	15.69	8.28	11.42	70	69	69	73	70	34	27	13	71	65	49
18.03	18.07	14.47	19.55	12.35	25	25	26	25	29	11	6	59	11	61	50
10.53	10.92	18.83	8.20	13.93	51	52	46	53	42	74	71	10	72	51	51
-------	8.16	12.16	6.30	10.38	------	72	72	71	66	------	76	74	74	71	52
12.24	11.94	11.61	13.17	19.	73	76	76	77	77	65	66	79	49	8	53
14.60	14.55	20.	10.96	19.52	43	44	44	47	40	45	41	5	64	5	54
10.32	11.45	13.42	11.22	14.83	44	40	39	38	39	75	69	69	59	40	55
13.56	10.32	16.15	12.25	14.63	49	66	67	65	61	54	73	36	54	45	56
13.55	14.36	11.98	16.80	13.10	47	43	43	43	42	55	43	76	33	56	57
12.22	13.89	16.31	12.40	14.09	57	51	52	53	50	66	50	34	53	50	58
17.43	18.38	14.02	23.06	16.64	24	23	28	23	27	21	3	64	1	23	59
14.38	14.26	15.48	15.75	16.13	34	33	30	33	28	47	46	46	38	28	60
12.08	19.98	13.53	16.94	16.74	65	63	68	63	67	68	2	14	31	19	61
13.40	14.23	13.53	14.06	16.26	40	39	40	40	40	58	45	66	44	26	62
12.47	13.68	13.70	12.23	15.67	37	37	37	37	36	63	52	65	55	35	63
13.33	16.54	13.49	16.39	14.62	11	8	13	10	8	10	20	67	36	46	64
13.03	13.32	16.03	9.78	16.58	38	38	38	39	37	59	55	28	67	23	65
13.50	14.88	15.24	15.53	14.60	58	49	51	43	46	56	39	47	39	43	66
12.71	10.20	23.20	--------	40.	78	80	78	------	76	61	74	2	------	1	67
11.41	13.61	15.04	11.16	15.69	43	41	41	41	41	71	53	49	60	34	68
11.91	11.13	12.93	9.45	10.24	69	70	71	69	65	69	70	72	68	72	69
14.14	13.20	16.96	11.69	14.83	67	63	63	66	43	49	57	25	57	41	70
13.47	14.39	13.47	18.19	19.13	33	31	31	30	26	57	42	68	21	6	71
13.33	13.37	14.31	11.86	10.82	48	50	55	51	49	64	62	63	56	67	72
10.77	14 12	14.55	13.81	14.59	75	74	74	75	71	73	48	37	45	49	73
16.85	16.38	17.11	19.33	14.73	26	27	25	26	30	31	23	24	12	43	74
16.43	13.20	11.81	13.63	11.99	31	34	34	34	31	33	57	77	46	64	75
17.08	18.25	16.20	18.62	17.35	72	73	75	72	72	28	4	35	18	15	76
17.38	17.66	18.96	21.16	14.81	19	13	10	17	21	19	8	9	6	42	77
16.94	15.63	12.97	17.57	10.19	29	30	33	29	35	29	31	71	28	73	78
16.03	12.90	14.87	16.76	16.96	3	11	3	7	4	35	63	52	34	18	79
17.50	17.04	17.57	16.60	15.76	27	26	24	28	25	20	16	18	35	33	80
15.23	14.39	14.83	16.97	18.20	21	24	21	21	17	39	42	53	20	11	81
17 93	17.15	14.80	20 49	17.21	4	3	9	3	3	13	12	54	8	16	82
13.41	13.13	15.08	21.41	15.33	32	33	32	31	33	8	5	43	5	36	83
12.43	11.59	13.81	11.13	13.49	53	52	47	54	45	63	68	11	61	52	84

Digitized by Google

TABLE 3.—*Showing for the southern four tiers of counties of Michigan, the number and the relative rank of the counties, both as regards the number of bushels*

Southern four tiers of counties.	Acres harvested.					Bushels harvested.				
	1894.	1893.	1892.	1891.	1890.	1894.	1893.	1892.	1891.	1890.
Totals	1,042,089	1,258,399	1,329,999	1,248,581	1,187,252	17,945,685	20,447,065	20,862,748	23,996,778	19,035,155
Allegan	40,866	51,667	53,092	47,594	44,455	611,245	834,190	761,040	910,717	893,348
Barry	40,616	47,085	49,148	45,103	44,220	639,125	745,462	780,491	816,996	721,462
Berrien	33,937	41,099	45,317	42,846	40,664	646,408	842,008	718,761	832,108	811,042
Branch	38,862	44 321	49,106	42,938	39,735	655,575	689,169	708,987	821,244	663,117
Calhoun	65,229	71,844	77,412	72,416	72,164	1,151,479	1,184,871	1,265,378	1,325,608	1,146,472
Cass	47,972	54,827	59,548	55,875	49,707	822,888	808,962	950,118	1,032,961	922,901
Clinton	42,814	53,136	55,415	48,346	48,542	754,261	910,437	967,992	1,105,700	709,740
Eaton	32,867	41,002	45,610	41,069	42,867	620,462	698,145	781,720	833,272	568,344
Genesee	32,564	46,125	49,027	42,704	40,887	548,794	793,908	882,611	840,177	517,981
Hillsdale	41,087	44,785	49,292	45,128	42,166	727,659	692,120	721,964	911,328	696,682
Ingham	27,779	36,534	38,525	32,541	32,858	508,850	617,995	661,315	676,902	491,248
Ionia	41,568	51,468	53,795	49,466	46,043	717,464	879,216	911,332	1,091,505	806,275
Jackson	45,240	51,889	55,681	55,171	56,463	804,848	772,006	917,142	987,531	893,901
Kalamazoo	57,587	66,202	69,367	65,586	61,877	998,997	1,132,507	1,135.749	1,221,407	1,128,433
Kent	33,105	44,310	46,017	41,344	40,236	481,136	696,419	706,096	788,499	768,098
Lapeer	28,676	38,863	40,892	40,495	41,002	497,812	665,571	651,949	683,278	542,917
Lenawee	40,969	48,770	50,542	48,634	41,152	774,508	852,918	724,764	1,099,224	704,162
Livingston	30,151	38,116	39,953	40,845	40,313	556,857	642,778	651,070	720,293	592,550
Macomb	25,750	30,733	32,369	31,040	29,234	464,269	555,350	468,478	606,858	861,089
Monroe	26,923	32,476	30,900	29,404	24,708	469,451	596,945	483,222	678,273	411,235
Oakland	37,289	49,740	56,742	58,028	59,069	679 478	822,792	765,294	951,301	863,341
Ottawa	20,011	24,978	25,353	23,204	22,899	269,627	359,462	341,559	424,029	438,213
Shiawassee	31,112	42,783	42,323	35,671	35,434	546,886	755,316	802,386	818,271	524,713
St. Clair	22,685	24,593	24,342	24,791	22,003	334,188	384,408	315,601	435,489	224,121
St. Joseph	57.559	62,802	66,884	63,318	57,101	922,569	772,550	994,700	1,061,345	968,249
Van Buren	33,220	41,436	44,216	40,936	35,431	507,372	596,105	655,870	694,843	644,906
Washtenaw	49,206	57,366	58,055	59,222	57,929	881,875	988,902	859,281	1,213,396	996,751
Wayne	15,840	19,400	21,078	19,766	16,343	291,607	351,657	317,869	423,222	250,498

Digitized by Google

of acres, the number of bushels, and the average yield per acre of wheat harvested and the average yield per acre, in the years 1894, 1893, 1892, 1891 and 1890.

Average yield per acre.					Rank.*									
1894.	1893.	1892.	1891.	1890.	As regards No. of bushels.					As regards average yield per acre.				
Bushels.	Bushels.	Bushels.	Bushels.	Bushels.	1894.	1893.	1892.	1891.	1890.	1894.	1893.	1892.	1891.	1890.
--------	16.25	15.69	19.22	16.68	------	------	------	------	------	------	------	------	------	------
14.96	15.95	14.33	19.14	20.10	16	7	14	12	7	26	17	24	13	1
15.74	15.83	15.88	18.11	16.32	14	14	12	18	12	24	18	13	20	13
19.05	15.62	15.86	19.21	19.94	13	21	17	15	9	1	21	14	12	2
16.87	15.55	14.44	19.13	16.68	12	18	18	16	16	21	22	23	14	12
17.65	16.49	16.25	18.30	15.88	1	1	1	1	1	12	16	9	18	16
17.15	14.75	15.96	18.48	18.57	5	9	5	8	5	19	25	11	17	5
17.62	17.13	17.47	22.87	14.62	8	4	4	4	13	13	9	3	3	21
18.60	17.98	17.14	20.28	13.26	15	15	11	14	19	3	12	5	8	23
16.85	17.21	18.	19.22	12.82	18	10	8	13	22	22	7	2	11	25
17.95	15.47	14.65	20.19	16.14	9	17	16	11	15	9	23	20	9	15
18.32	16.92	17.17	20.19	14.72	20	22	20	24	23	6	13	4	9	19
17.26	17.08	16.94	22.05	17.51	10	5	7	6	10	18	10	6	4	8
17.79	14.88	16.47	17.90	15.83	6	12	6	9	6	11	24	7	21	17
17.35	17.08	16.37	18.62	18.24	2	2	2	2	2	17	11	8	16	6
14.53	15.72	15.34	19.07	19.02	23	16	19	19	11	27	19	15	15	4
17.36	17.64	15.94	16.87	13.24	22	19	22	22	20	16	5	12	25	24
18.90	17.49	14.54	22.60	17.11	7	6	15	5	14	2	6	21	3	10
18.47	16.86	16.90	17.63	14.72	17	20	23	20	18	4	14	10	22	20
18.08	18.07	14.47	19.55	12.35	25	25	24	25	26	8	3	22	10	26
17.43	18.38	14.02	22.06	16.64	24	23	25	23	25	15	1	25	1	14
18.22	16.54	13.49	16.39	14.62	11	8	13	10	8	7	15	26	27	21
13.47	14.39	13.47	18.19	19.13	23	27	26	27	24	28	26	27	19	3
17.58	17.66	13.96	21.16	14.81	19	13	10	17	21	14	4	1	6	18
16.94	15.63	13.97	17.57	10.19	26	26	23	26	28	20	20	28	23	27
16.08	12.30	14.87	16.76	16.96	3	11	3	7	4	23	27	17	26	11
15.23	14.39	14.83	16.97	18.20	21	24	21	21	17	25	26	18	24	7
17.92	17.15	14.80	20.49	17.31	4	3	9	3	3	10	8	19	7	9
18.41	18.13	15.08	21.41	15.22	27	28	27	28	28	5	2	16	5	22

*The "Rank" is obtained by comparing only the counties named in the table.

Digitized by Google

Digitized by Google

TABLES.

TABLE I.—*Statistics of land in the farms of Michigan, for the year 1895.*

State and counties.	Acres of land in farms.			Number of farms.	Average number of acres in each farm.*
	Improved.	Unimproved.	Total.		
State	8,694,790	4,520,595	13,215,385	147,154	89.75
Alcona	14,849	21,695	36,544	507	72.08
Alger	1,413	10,433	11,846	81	146.25
Allegan	251,844	106,299	358,113	4,573	78.29
Alpena	17,940	32,853	50,793	504	100.78
Antrim	30,982	30,728	61,710	793	77.82
Arenac	20,017	26,094	46,111	779	59.19
Baraga	1,299	8,280	9,579	79	121.25
Barry	209,451	87,821	297,272	3,147	94.09
Bay	76,740	56,103	132,843	2,291	57.90
Benzie	17,589	25,354	42,943	519	82.74
Berrien	199,422	84,104	283,526	3,319	85.43
Branch	195,294	81,836	277,130	3,117	88.45
Calhoun	264,196	106,645	370,841	3,268	113.30
Cass	191,414	69,982	261,396	2,158	121.13
Charlevoix	27,283	35,658	62,941	818	76.94
Cheboygan	19,316	34,138	53,454	715	74.76
Chippewa	25,387	39,858	65,245	560	116.51
Clare	11,810	39,239	51,049	351	145.44
Clinton	233,685	89,343	323,028	3,324	97.18
Crawford	4,821	11,497	16,318	160	101.99
Delta	18,366	28,674	47,040	450	104.53
Dickinson	2,251	3,805	6,056	55	110 11
Eaton	216,283	99,043	315,324	3,679	85.71
Emmet	23,868	42,146	66,014	768	85.96
Genesee	254,073	93,253	347,326	3,752	92.52
Gladwin	12,719	18,012	30,731	391	78.60
Gogebic	398	807	1,205	30	40.17
Grand Traverse	46,451	41,771	88,222	1,027	85.90
Gratiot	154,724	89,154	243,878	3,265	74.34
Hillsdale	246,668	79,055	325,723	3,695	88.15
Houghton	13,112	16,924	30,036	167	179.86
Huron	187,957	104,672	292,629	3,373	86.78
Ingham	198,888	94,671	293,559	3,094	94.60
Ionia	219,951	82,237	302,188	3,279	92.16
Iosco	15,532	23,541	39,073	485	80.56
Iron	3,312	16,776	20,088	154	130.44
Isabella	94,287	68,370	162,657	2,161	75.27
Jackson	249,702	117,956	367,658	3,079	119.41
Kalamazoo	236,314	65,912	302,126	2,759	109.46
Kalkaska	18,582	23,891	42,473	581	73.10
Kent	281,341	126,411	407,752	4,927	82.76
Keweenaw	1,310	915	2,125	12	177.08
Lake	11,288	16,745	28,033	322	87.06
Lapeer	219,043	98,566	317,609	3,257	96.51

* Exclusive of cities.

Digitized by Google

TABLE I.—CONTINUED.—*Land in farms, for the year 1895.*

Counties.	Acres of land in farms.			Number of farms.	Average number of acres in each farm.
	Improved.	Unimproved.	Total.		
Leelanau	40,313	55,360	95,673	898	106.54
Lenawee	306,414	94,596	401,010	4,379	91.58
Livingston	211,622	102,632	314,254	2,630	119.49
Luce	1,778	3,272	5,050	60	84.17
Mackinac	8,094	20,978	29,012	240	120.88
Macomb	196,484	63,135	259,619	3,165	81.98
Manistee	30,891	37,395	68,286	817	83.58
Marquette	7,605	16,589	24,194	219	110.47
Mason	33,381	30,460	63,841	908	70.24
Mecosta	63,169	57,928	121,097	1,458	83.06
Menominee	19,816	33,135	52,951	588	90.05
Midland	37,999	41,959	79,958	1,133	69.98
Missaukee	16,471	25,093	41,564	499	83.29
Monroe	205,848	63,324	269,172	3,304	81.47
Montcalm	156,126	89,940	246,066	3,105	79.08
Montmorency	4,325	10,806	15,131	152	99.56
Muskegon	57,455	49,089	106,544	1,238	86.76
Newaygo	80,082	79,976	160,058	1,954	81.91
Oakland	337,298	129,979	467,277	3,898	119.76
Oceana	69,155	51,840	120,995	1,693	71.47
Ogemaw	14,100	17,998	32,098	396	81.06
Ontonagon	3,941	9,975	13,916	89	156.35
Osceola	62,439	58,473	120,912	1,573	76.87
Oscoda	6,053	18,519	24,572	167	147.14
Otsego	9,280	11,269	20,549	281	73.13
Ottawa	158,191	68,310	226,501	3,114	72.74
Presque Isle	18,038	42,012	60,050	648	92.67
Roscommon	1,431	4,642	6,073	60	101.22
Saginaw	189,357	105,984	295,341	4,001	73.83
Sanilac	247,215	121,223	368,438	3,994	92.25
Schoolcraft	4,132	12,483	16,615	140	118.68
Shiawassee	196,795	77,010	273,805	3,026	90.04
St. Clair	232,131	113,718	345,849	4,053	82.85
St Joseph	228,053	60,760	288,813	2,731	108.85
Tuscola	196,638	104,576	303,214	3,692	82.13
Van Buren	201,337	85,126	286,463	3,177	90.17
Washtenaw	278,473	97,861	376,334	3,230	116.51
Wayne	199,072	60,888	259,960	3,504	74.19
Wexford	31,876	40,047	71,923	1,031	69.67

Digitized by Google

TABLE I.—CONTINUED.—*Land in farms, for the year 1895.*

State, counties, townships, cities and wards.	Acres of land in farms.			Number of farms.	Average number of acres in each farm.*
	Improved.	Unimproved.	Total.		
State	8,694,790	4,522,595	13,217,385	147,154	89.75
ALCONA Co.	14,849	21,695	36,544	507	72.08
Alcona	292	428	720	11	65.45
Caledonia	1,126	3,563	4,689	59	79.47
Curtis	1,466	2,550	4,016	53	75.77
Greenbush	929	1,910	2,839	35	81.11
Gustin	1,448	2,185	3,633	56	64.88
Harrisville	4,613	3,692	8,305	107	77.62
Hawes	713	922	1,635	28	58.39
Haynes	2,889	3,238	6,127	93	65.88
Mikado	1,081	1,904	2,985	44	67.84
Millen	161	894	095	9	110.56
Mitchell	131	469	600	12	50.
ALGER Co.	1,413	10,433	11,846	81	146.25
Autrain	76	564	640	4	160.
Burt	12	68	80	2	40.
Limestone	243	3,627	3,870	27	143.33
Mathias	237	2,239	2,476	22	113.55
Munising	a 420	a 460	a 880	a 9	a 97.77
Onota	200	300	500	1	500.
Rock River	220	3,180	3,400	16	212.50
ALLEGAN Co.	251,844	106,269	358,113	4,573	78.29
Allegan	9,864	4,078	13,942	165	84.50
Casco	11,779	5,575	17,354	330	52.59
Cheshire	10,518	5,223	15,741	190	82.85
Clyde	2,899	2,282	5,181	60	86.35
Dorr	12,517	5,912	18,429	222	83.01
Fillmore	18,308	1,710	20,018	309	64.78
Ganges	14,033	3,236	17,269	247	69.92
Gun Plain	15,341	4,277	19,618	169	116.08
Heath	3,040	4,039	7,079	80	88.49
Hopkins	13,412	6,803	20,215	264	76.58
Lakotown	6,142	2,423	8,565	115	74.48
Lee	4,359	3,781	8,140	115	70.79
Leighton	13,209	6,272	19,481	215	90.61
Manlius	6,250	3,749	9,999	120	83.33
Martin	12,788	3,833	16,621	147	113.07
Monterey	12,471	4,509	16,980	190	89.37
Otsego	11,693	3,871	15,564	195	79 83
Overisel	12,713	6,172	18,885	250	75.54
Pine Plains	2,388	1,813	4,101	30	136.70
Salem	9,649	5,879	15,528	210	73.95
Saugatuck	9,145	2,170	11,315	197	57.44
Trowbridge	14,786	5,512	20,298	290	69.99
Watson	12,695	6,562	19,257	229	84.09
Wayland	12,045	6,488	18,533	234	79.21
ALPENA Co.	17,940	32,853	50,793	504	100.78
Alpena	2,479	4,172	6,651	52	127.91
Alpena City					
Green	2,906	3,792	6,698	57	117.51
Long Rapids	3,958	4,956	8,914	78	114.29
Maple Ridge	1,661	6,150	7,811	80	97.64

* Exclusive of cities.
a Copied from preceding report.

Digitized by Google

TABLE I.—CONTINUED.—*Land in farms, for the year 1895.*

Counties, townships, cities and wards.	Acres of land in farms.			Number of farms.	Average number of acres in each farm.
	Improved.	Unimproved.	Total.		
ALPENA Co.—*Continued.*					
Ossineke	758	2,582	3,340	42	79.52
Nanborn	205	355	560	7	80.
Wilson	5,973	10,846	16,819	188	89.46
ANTRIM Co.	30,982	30,728	61,710	793	77.82
Banks	2,570	2,203	4,773	49	97.40
Central Lake	1,969	2,138	4,107	47	87.38
Chestonia	994	1,027	2,021	28	72.18
Custar	2,516	2,686	5,202	69	75.39
Echo	2,565	3,238	5,803	74	78.42
Elk Rapids	1,199	591	1,790	17	105.29
Forest Home	1,729	2,530	4,259	65	65.52
Helena	2,866	2,548	5,414	72	75.19
Jordan	2,598	3,769	6,367	83	76.71
Kearney	1,243	2,257	3,500	38	92.10
Mancelona	3,448	2,527	5,975	93	64.25
Milton	3,845	2,280	6,125	78	78.53
Star	1,454	1,698	3,152	42	75.05
Torch Lake	248	184	432	7	61.72
Warner	1,798	992	2,790	31	90.
ARENAC Co.	20,017	26,094	46,111	779	59.19
Adams	877	1,292	2,169	57	38.05
Arenac	1,995	3,640	5,635	83	68.73
Au Gres	1,863	2,475	4,338	63	68.86
Clayton	3,642	5,453	9,095	148	61.46
Deep River	2,649	2,165	4,814	91	52.91
Lincoln	a 1,134	a 2,110	a 3,244	a 60	a 54.07
Mason	1,893	3,179	5,072	84	60.38
Moffitt	343	1,257	1,600	9	177.78
Standish	4,528	3,249	7,777	157	49.52
Turner	240	320	560	7	80.
Whitney	853	954	1,807	21	86.05
BARAGA Co.	1,299	8,280	9,579	79	121.25
Arvon	523	5,012	5,535	37	149.59
Baraga	----	----	----	----	----
Covington	192	2,396	2,588	16	161.75
L'Anse	368	688	1,056	20	52.80
Spurr	216	184	400	6	66.67
BARRY Co.	209,451	87,821	297,272	3,147	94.09
Assyria	12,707	6,381	19,088	210	90.89
Baltimore	13,280	8,126	21,406	200	107.03
Barry	13,975	5,061	19,036	181	105.12
Carlton	12,557	6,962	19,519	230	84.87
Castleton	12,343	4,949	17,292	231	74.86
Hastings	10,389	3,705	14,094	170	82.90
Hastings City:					
1st and 4th wards	921	248	1,169	----	----
Hope	11,586	6,239	17,825	210	84.88
Irving	11,665	4,699	16,364	170	96.26
Johnstown	12,774	5,937	18,711	180	103.95
Maple Grove	11,657	5,096	16,753	170	98.55
Orangeville	10,168	4,204	14,372	135	106.46
Prairieville	17,008	3,111	20,119	166	121.30

a Copied from preceding report.

Digitized by Google

TABLE I.—CONTINUED.—*Land in farms, for the year 1895.*

Counties, townships, cities and wards.	Acres of land in farms.			Number of Farms.	Average number of acres in each farm.
	Improved.	Unimproved.	Total.		
BARRY CO.—*Continued.*					
Rutland	14,040	6,458	20,498	200	102.49
Thornapple	16,412	4,577	20,989	236	88.94
Woodland	15,412	6,523	21,935	294	74.61
Yankee Springs	12,557	5,555	18,112	164	110.44
BAY CO.	76,740	56,108	132,848	2,291	57.90
Bangor	3,638	1,783	5,421	101	53.68
Bay City					
Beaver	4,490	5,532	10,022	157	63.84
Frankenlust	8,332	5,262	13,594	160	84.96
Fraser	3,629	7,128	10,757	194	55.45
Garfield	446	1,595	2,041	37	55.17
Gibson	580	1,532	2,112	33	64.
Hampton	9,246	1,128	10,539	281	37.51
Kawkawlin	7,146	5,952	13,098	216	60.64
Merritt	8,648	5,412	14,060	225	62.49
Monitor	12,319	6,347	18,666	245	76.19
Mt. Forest	255	1,856	2,111	27	78.18
Pinconning	3,861	6,217	10,078	230	43.83
Portsmouth	8,164	1,859	10,023	220	45.56
West Bay City:					
1st ward	110	76	186		
Williams	5,776	4,359	10,135	165	61.43
BENZIE CO.	17,589	25,354	42,943	519	82.74
Almira	1,943	2,577	4,520	55	82.18
Benzonia	1,345	1,499	2,844	42	67.72
Blaine	3,064	4,116	7,180	89	80.67
Colfax	1,210	2,481	3,691	44	83.89
Crystal Lake	687	183	870	24	36.25
Gilmore	1,473	1,191	2,664	42	63.43
Homestead	1,805	2,994	4,799	43	111.60
Inland	2,008	2,735	4,738	59	80.31
Joyfield	1,896	2,757	4,653	48	96.94
Lake	223	723	946	8	118.25
Platte	1,634	3,370	4,964	54	92.48
Weldon	a 316	a 728	a 1,044	a 11	a 94.91
BERRIEN CO.	199,422	84,104	283,526	3,319	85.43
Bainbridge	11,270	3,030	14,300	140	102.15
Benton	13,664	4,694	18,358	275	66.76
Benton Harbor City					
Berrien	14,337	4,498	18,835	177	106.41
Bertrand	16,442	2,970	19,412	165	117.65
Buchanan	9,771	4,320	14,091	120	117.43
Chickaming	6,177	4,040	10,217	120	85.14
Galien	7,375	3,363	10,738	111	96.74
Hagar	5,993	2,591	8,584	95	90.36
Lake	11,082	10,907	21,989	252	87.26
Lincoln	6,596	3,997	10,593	290	36.53
New Buffalo	6,112	3,908	10,020	100	100.20
Niles	16,954	3,446	20,400	180	113.33
Niles City					
Oronoko	12,090	6,172	18,263	173	106.56
Pipestone	13,163	5,817	18,980	195	97.34
Royalton	7,795	3,252	11,047	208	53.11
Sodus	8,178	2,518	10,696	155	69.01
St. Josephs	3,548	1,151	4,699	85	55.28

a Copied from preceding report.

Digitized by Google

TABLE I.—CONTINUED.—*Land in farms, for the year 1895.*

Counties, townships, cities and wards.	Acres of land in farms.			Number of farms.	Average number of acres in each farm.
	Improved.	Unimproved.	Total.		
BERRIEN CO.—*Continued.*					
St. Joseph City					
Three Oaks	8,553	4,732	13,285	156	85.16
Watervliet	10,542	3,682	14,224	165	86.21
Weesaw	9,780	5,016	14,796	157	94.24
BRANCH CO.	195,294	81,836	277,130	3,117	88.45
Algansee	11,813	4,625	16,438	190	86.52
Batavia	14,766	6,379	21,145	230	91.98
Bethel	13,558	6,337	19,895	263	75.94
Bronson	14,053	6,956	21,009	225	93.37
Butler	12,066	5,688	17,754	235	75.55
California	8,855	3,866	12,721	152	83.69
Coldwater	12,342	3,795	16,137	255	63.28
Coldwater City	1,272	158	1,430		
1st ward	101	50	151		
2d ward	370		370		
3d ward	452	2	454		
4th ward	349	106	455		
Gilead	9,303	3,289	12,592	140	89.94
Girard	15,248	7,190	22,438	250	89.75
Kinderhook	6,567	3,798	10,365	81	127.96
Mattison	14,285	5,453	19,838	208	95.37
Noble	6,039	3,771	9,810	84	116.79
Ovid	10,046	5,732	15,778	157	100.49
Quincy	15,140	4,569	19,709	240	82.12
Sherwood	14,683	5,301	19,984	167	119.66
Union	15,158	4,929	20,087	241	83.35
CALHOUN CO.	264,196	106,645	370,841	3,268	113.30
Albion	16,506	3,017	19,523	169	115.52
Albion City:					
1st ward	306	10	316		
Athens	12,148	6,560	18,708	185	101.13
Battle Creek	15,682	6,910	22,592	139	162.53
Battle Creek City					
Bedford	13,847	5,147	18,994	183	103.79
Burlington	11,766	5,514	17,280	160	108.
Clarence	11,833	6,911	18,744	206	90.99
Clarendon	10,706	6,121	16,827	177	95.07
Convis	13,438	6,575	20,013	148	135.23
Eckford	14,456	3,637	18,093	140	129.24
Emmet	13,280	2,922	16,202	137	118.26
Fredonia	13,268	7,119	20,387	160	127.42
Homer	12,845	5,661	18,506	170	108.86
Lee	9,498	6,064	15,562	173	89.96
Le Roy	11,763	4,008	15,771	115	137.14
Marengo	15,143	4,015	19,158	170	112.69
Marshall	14,010	3,815	17,825	115	155.
Marshall City	216	35	251		
1st ward	85	15	100		
2d ward	50	20	70		
3d ward					
4th ward	81		81		
Newton	12,944	7,510	20,454	181	113.01
Pennfield	15,917	5,148	21,065	226	93.21
Sheridan	11,907	4,441	16,348	150	108.99
Tekonsha	12,712	5,510	18,222	164	111.11

Digitized by Google

TABLE I.—CONTINUED.—*Land in farms, for the year 1895.*

Counties, townships, cities, and wards.	Acres of land in farms.			Number of farms.	Average number of acres in each farm.
	Improved.	Unimproved.	Total.		
CASS CO.	191,414	69,982	261,396	2,158	121.13
Calvin	12,065	5,125	17,190	159	108.11
Dowagiac City					
Howard	13,751	5,743	19,494	180	108.30
Jefferson	15,124	6,029	21,153	146	144.88
La Grange	13,460	5,455	18,915	127	148.94
Marcellus	11,596	6,288	17,884	169	111.78
Mason	10,188	1,724	11,912	125	88.24
Milton	9,503	2,903	12,406	109	113.82
Newberg	13,075	5,841	18,916	203	93.18
Ontwa	8,886	1,799	10,685	80	133.56
Penn	12,545	4,759	17,304	138	125.39
Pokagon	12,899	6,706	19,605	155	126.48
Porter	16,875	4,350	21,225	168	126.34
Silver Creek	11,149	4,682	15,832	107	147.87
Volinia	15,828	5,076	20,904	160	130.65
Wayne	14,479	3,502	17,981	131	137.26
CHARLEVOIX CO.	27,283	35,658	62,941	818	76.94
Bay	2,134	2,789	4,923	56	87.91
Boyne Valley	a 1,486	a 2,419	a 3,905	a 52	a 75.10
Chandler	854	1,923	2,777	42	66.12
Chandler [1]	70	74	144	2	72.
Charlevoix	235	200	435	3	145.
Evangeline	924	1,068	1,992	30	66.40
Eveline	3,456	3,305	6,761	99	68.29
Galilee	443	1,348	1,791	12	149.25
Hayes	2,451	2,775	5,226	68	76.85
Hudson	617	1,605	2,222	23	96.61
Marion	3,682	2,911	5,593	74	75.58
Melrose	851	1,572	2,423	34	71.27
Norwood	2,715	1,215	3,930	31	126.77
Peaine	1,451	2,644	4,095	47	87.13
South Arm	4,015	5,168	9,183	145	63.33
Wilson	2,899	4,642	7,541	100	75.41
CHEBOYGAN CO.	19,316	34,138	53,454	715	74.76
Beaugrand	982	1,326	2,308	44	50.18
Benton	3,426	3,135	6,561	86	76.29
Burt	1,154	2,804	3,958	44	89.96
Cheboygan City					
Ellis	a 554	a 1,346	a 1,900	a 22	a 86.36
Forest	361	1,909	2,270	28	81.07
Grant	2,565	4,208	6,773	65	104.20
Hebron	727	2,808	3,535	44	80.34
Inverness	5,205	6,514	11,719	203	58.32
Mackinaw	312	736	1,048	6	174.67
Mentor	1,165	3,039	4,204	46	91.39
Munro	999	2,198	3,197	40	79.93
Nunda	693	1,447	2,140	28	76.43
Tuscarora	461	1,218	1,679	19	88.37
Waverly	256	873	1,129	20	56.45
Wilmot	356	677	1,033	20	51.65
CHIPPEWA CO.	25,387	39,858	65,245	560	116.51
Bruce	6,056	7,599	13,655	105	130.05
Dafter	3,780	2,896	6,676	80	83.45
Detour	681	2,225	2,906	19	152.95
Drummond	815	2,600	3,415	21	162.62

[1] Formerly in Manitou county.
a Copied from preceding report.

Digitized by Google

TABLE I.—CONTINUED.—*Land in farms, for the year 1895.*

Counties, townships, cities and wards.	Acres of land in farms.			Number of farms.	Average number of acres in each farm.
	Improved.	Unimproved.	Total.		
CHIPPEWA CO.—*Continued.*					
Pickford	5,119	8,038	13,157	119	110.56
Raber	1,810	5,360	7,170	46	155.87
Rudyard	1,118	2,013	3,131	28	111.82
Sault Ste. Marie	4,299	3,324	7,623	77	99.
Sault Ste. Marie City					
Sugar Island	390	1,925	2,315	17	136.18
Superior	1,319	3,878	5,197	48	108.27
Trout Lake					
White Fish					
CLARE CO.	11,810	39,239	51,049	351	145.44
Arthur	788	1,658	2,446	43	56.88
Clare City					
Franklin					
Frost	710	1,744	2,454	11	223.09
Grant	2,807	2,665	5,472	70	78.17
Greenwood	911	2,577	3,488	40	87.20
Hamilton	160	495	655	15	43.67
Harrison City					
Hatton	575	1,113	1,688	25	67.52
Hayes	565	1,159	1,724	19	90.74
Redding	193	306	499	9	55.45
Sheridan	3,140	3,472	6,612	80	82.65
Summerfield	1,000	22,000	23,000	11	209.09
Surrey	455	695	1,150	7	164.29
Winterfield	506	1,355	1,861	21	88.62
CLINTON CO	233,685	89,343	323,028	3,324	97.18
Bath	10,794	7,641	18,435	208	88.63
Bengal	18,277	5,013	23,290	238	97.86
Bingham	15,636	5,854	21,490	223	96.80
Dallas	18,115	4,833	22,948	275	83.45
De Witt	13,624	6,884	20,508	177	115.86
Du Plain	12,369	4,528	16,897	205	82.42
Eagle	13,647	6,000	19,647	166	118.36
Essex	13,568	4,604	18,172	143	127.08
Greenbush	14,508	5,017	19,520	152	128 42
Lebanon	12,763	6,211	18,974	190	99.86
Olive	14,347	7,195	21,542	260	82.85
Ovid	15,612	3,276	18,888	190	99.41
Riley	16,374	6,023	22,397	271	82.65
Victor	12,467	6,650	19,117	175	109.24
Watertown	15,359	4,188	19,547	228	85.72
Westphalia	16,230	5,426	21,656	224	96.68
CRAWFORD CO.	4,821	11,497	16,318	160	101.99
Ball	815	1,735	2,550	17	150.
Beaver Creek	273	1,097	1,370	19	72.11
Blaine	200	1,440	1,640	12	136.67
Center Plains	1,060	1,364	2,424	25	96.96
Frederic	246	637	883	13	67.92
Grayling	a 408	a 1,378	a 1,786	a 14	a 127.57
Grove	430	1,595	2,025	12	168.75
Maple Forest	800	1,180	1,980	30	66.
South Branch	589	1,071	1,660	18	92.22

a Copied from preceding report.

Digitized by Google

TABLE I.—CONTINUED.—*Land in farms, for the year 1895.*

Counties, townships, cities and wards.	Acres of land in farms.			Number of farms.	Average number of acres in each farm.
	Improved.	Unimproved.	Total.		
DELTA CO.	18,366	28,674	47,040	450	104.53
Baldwin	2,250	4,052	6,302	34	185.35
Bark River	3,161	4,234	7,395	78	94.81
Bay De Noc	470	3,224	3,694	43	85.91
Escanaba	1,455	1,705	3,160	39	81.03
Escanaba City					
Fairbanks	2,408	2,832	5,240	49	106.94
Ford River	1,015	745	1,760	18	97.78
Garden	3,596	3,910	7,506	75	100.08
Gladstone City					
Maple Ridge	968	2,650	3,618	19	190.42
Masonville	545	1,215	1,760	12	146.66
Nahma	300	1,022	1,322	15	88.13
Sack Bay	1,224	1,747	2,971	28	106.11
Wells	974	1,338	2,312	40	57.80
DICKINSON CO.	2,251	3,805	6,056	55	110 11
Breen	100		100	1	100.
Breitung	a 180	a 860	a 1,040	a 12	a 86.67
Felch	76		76	4	19.
Iron Mountain City					
Norway	1,287	1,623	2,910	20	145.50
Norway City					
Sagola	40		40	1	40.
Waucedah	568	1,322	1,890	17	111.18
EATON CO.	216,282	99,042	315,324	3,679	85.71
Bellevue	14,846	7,510	22,356	273	81.89
Benton	14,298	6,243	20,536	223	92.09
Brookfield	13,009	6,731	19,740	224	88.13
Carmel	11,743	4,815	16,558	162	102.21
Charlotte City					
Chester	13,995	7,371	21,366	253	84.45
Delta	12,943	6,484	19,427	230	84.47
Eaton	14,233	7,174	21,407	250	85.63
Eaton Rapids	13,001	5,195	18,196	231	78.77
Eaton Rapids City					
Grand Ledge City					
Hamlin	13,652	6,576	20,228	230	87.95
Kalamo	15,588	6,792	22,380	279	80.21
Oneida	13,443	5,863	19,306	226	85.42
Roxand	13,136	6,435	19,571	250	78.28
Sunfield	11,893	6,051	17,949	218	82.33
Vermontville	14,329	5,900	20,229	237	85.35
Walton	14,454	5,602	20,056	205	97.83
Windsor	11,719	4,300	16,019	188	85.21
EMMET CO.	23,868	42,146	66,014	768	85.96
Bear Creek	6,177	5,007	11,184	158	70.78
Bear Lake	1,342	1,906	3,248	39	83.28
Bliss	1,477	3,402	4,879	49	99.57
Carp Lake	750	1,450	2,200	21	104.76
Center	1,534	3,779	5,313	55	96.60
Cross Village	567	178	745	11	67.73
Egleston	a 125	a 182	a 307	a 4	a 76.75
Friendship	1,932	4,350	6,282	89	70.58
Littlefield	1,163	5,078	6,241	60	104.02
Little Traverse	1,990	4,051	6,041	50	120.82
Maple River	1,119	1,532	2,651	40	66.28
Petoskey City					
Pleasant View	1,302	3,120	4,422	41	107.85
Readmond	1,733	2,449	4,182	61	68.56
Resort	1,673	1,417	3,090	51	60.59
Springvale	984	4,245	5,229	39	134.05

a Copied from preceding report.

Digitized by Google

TABLE I.—CONTINUED.—*Land in farms, for the year 1895.*

Counties, townships, cities and wards.	Acres of land in farms.			Number of farms.	Average number of acres in each farm.
	Improved.	Unimproved.	Total.		
GENESEE Co.	254,073	93,253	347,326	3,753	92.52
Argentine	14,096	7,264	21,360	168	127.14
Atlas	15,799	6,442	22,241	204	109.02
Burton	13,170	3,560	16,730	160	104.56
Clayton	17,165	5,299	22,464	259	86.73
Davison	14,880	5,978	20,858	204	102.25
Fenton	13,356	4,184	17,540	123	133.88
Flint	16,573	3,762	20,335	206	98.71
Flint City	181		181		
2d ward	80		80		
3d ward	101		101		
Flushing	13,699	4,997	18,696	217	86.16
Forest	10,912	5,733	16,645	225	73.96
Gaines	13,237	5,394	18,631	219	85.07
Genesee	13,789	3,131	16,920	181	93.48
Grand Blanc	16,304	5,715	22,019	203	108.47
Montrose	10,010	5,968	15,978	235	67.99
Mt. Morris	16,388	4,321	20,709	207	100.04
Mundy	13,829	5,902	19,731	194	101.71
Richfield	15,454	5,086	20,540	264	77.80
Thetford	11,413	5,151	16,564	214	77.40
Vienna	13,818	5,366	19,184	260	73.78
GLADWIN Co.	12,719	18,012	30,731	391	78.60
Beaverton	319	839	1,058	22	48.09
Bentley	139	631	770	7	110.
Billings	a 545	a 516	a 1,061	a 17	a 62.41
Buckeye	340	1,000	1,340	3	620.
Butman	938	1,377	2,315	26	89.04
Clement	491	1,201	1,692	20	84.60
Gladwin	3,789	2,389	6,178	73	84.63
Gladwin City					
Grout	2,844	3,683	6,527	70	93.24
Sage	1,563	2,531	4,094	73	56.08
Sherman	553	787	1,340	23	58.26
Tobacco	1,398	3,058	4,456	58	76.83
GOGEBIC Co.	398	807	1,205	30	40.17
Bessemer	135	255	390	8	48.75
Bessemer City					
Ironwood	248	487	735	20	36.75
Ironwood City					
Marenisco					
Wakefield					
Watersmeet	15	65	80	2	40.
GRAND TRAVERSE Co.	46,451	41,771	88,222	1,027	85.90
Acme	4,068	3,855	7,923	79	100.29
Blair	4,633	4,216	8,848	95	93.14
East Bay	1,934	1,801	3,735	49	76.22
Fife Lake	2,003	2,424	4,427	63	70.27
Garfield	6,827	3,302	9,629	124	77.65
Grant	3,579	4,007	7,586	85	89.25
Green Lake	1,358	1,270	2,628	30	87.60
Long Lake	3,500	5,176	8,676	96	90.38
Mayfield	1,775	1,895	3,670	35	104.86
Paradise	a 4,655	a 3,998	a 8,653	a 95	a 90.14
Peninsula	7,025	5,072	12,097	159	76.08
Traverse					
Traverse City					
Union	720	1,215	1,935	31	62.42
Whitewater	4,875	3,540	8,415	85	99.

a Copied from preceding report.

Digitized by Google

TABLE I.—CONTINUED.—*Land in farms, for the year 1895.*

Counties, townships, cities and wards.	Acres of land in farms.			Number of farms.	Average number of acres in each farm.
	Improved.	Unimproved.	Total.		
GRATIOT CO.	154,724	89,154	243,878	3,285	74.24
Arcada	10,736	5,363	16,099	241	66.80
Bethany	10,766	8,327	19,093	334	58.98
Elba	5,321	3,871	9,192	133	69.64
Emerson	9,770	6,031	15,801	211	74.89
Fulton	12,128	4,538	16,666	195	85.47
Hamilton	3,643	3,121	6,764	90	75.16
Ithaca	387	112	499	10	49.90
Lafayette	7,913	5,287	13,200	168	78.57
Newark	10,447	5,010	15,457	182	84.93
New Haven	10,805	5,887	16,692	219	76.22
North Shade	13,892	7,278	21,170	264	80.19
North Star	10,196	4,735	14,931	200	74.66
Pine River	15,105	4,919	20,024	232	86.31
Seville	a 5,797	a 4,738	a 10,535	a 120	a 87.79
St. Louis City					
Sumner	9,981	6,013	15,994	195	82.02
Washington	11,311	7,408	18,619	284	65.56
Wheeler	6,626	6,516	13,142	218	60.29
HILLSDALE CO.	246,668	79,055	325,723	3,695	88.15
Adams	14,564	4,349	18,913	232	81.52
Allen	13,814	4,481	18,295	218	83.92
Amboy	11,248	5,658	16,906	214	79.
Cambria	13,484	4,421	17,905	181	98.92
Camden	14,559	5,865	20,454	239	85.58
Fayette	10,862	2,438	13,300	122	109.02
Hillsdale	6,054	1,602	7,656	90	85.18
Hillsdale City					
Jefferson	14,175	5,410	19,585	232	84.42
Litchfield	14,568	5,253	19,821	190	104.32
Moscow	15,779	4,149	19,928	202	98 65
Pittsford	a 16,546	a 3,853	a 20,399	a 254	a 80.31
Ransom	15,366	3,425	18,791	266	70.64
Reading	15,669	3,914	19,583	216	90.66
Scipio	11,582	1,725	13,308	122	109.08
Somerset	13,836	5,873	19,709	168	117.32
Wheatland	15,059	4,752	19,811	223	88.84
Woodbridge	11,764	4,721	16,485	224	73.59
Wright	17,698	7,166	24,864	302	82.33
HOUGHTON CO.	13,112	16,924	30,036	167	179 86
Adams	1,580	80	1,660	8	207.50
Calumet					
Chassell	874	683	1,557	12	129.75
Duncan	a 111	a 2,049	a 2,160	a 14	a 154.29
Franklin	2,160	1,290	3,450	23	150.
Hancock	1,080	3,020	4,100	6	683.33
Laird	166	2,652	2,818	13	216.77
Osceola					
Portage	a 2,135	a 830	a 2,965	a 25	a 118.60
Quincy	960		960	2	480.
Schoolcraft	2,430	3,400	5,830	40	145.75
Torch Lake	1,616	2,920	4,536	24	189.

a Copied from preceding report.

Digitized by Google

TABLE I.—CONTINUED.—*Land in farms, for the year 1895.*

Counties, townships, cities and wards.	Acres of land in farms.			Number of farms.	Average number of acres in each farm.
	Improved.	Unimproved.	Total.		
HURON CO.	187,957	104,672	292,629	3,373	86.78
Bingham	7,173	5,662	12,835	119	107.86
Bloomfield	6,970	4,397	10,367	115	90.15
Brookfield	5,167	2,747	7,914	108	73.28
Caseville	6,886	5,429	12,315	126	97.74
Chandler	10,355	6,541	16,896	194	87.09
Colfax	5,846	3,992	9,838	126	78.08
Dwight	8,692	3,903	12,595	137	91.93
Fair Haven	4,313	2,538	6,851	88	77.85
Gore	1,981	624	2,505	35	71.57
Grant	10,087	5,708	15,795	210	75.21
Hume	8,769	3,763	12,532	115	108.97
Huron	5,492	2,167	7,659	92	83.25
Lake	3,538	1,676	5,214	55	94.80
Lincoln	3,694	2,604	6,298	86	73.23
Meade	5,170	2,794	7,964	94	84.72
Oliver	4,006	4,026	8,032	108	74.37
Paris	16,394	4,886	21,280	238	89.41
Port Austin	5,308	1,452	6,760	60	112.67
Rubicon	5,895	3,653	9,548	106	90.08
Sand Beach	9,479	5,924	15,403	187	82.37
Sebewaing	10,122	4,528	14,650	180	81.39
Sheridan	6,544	4,560	11,104	122	91.02
Sherman	13,148	6,782	19,930	222	89.77
Sigel	6,701	3,870	10,571	112	94.39
Verona	7,560	4,782	12,342	117	105.49
Winsor	9,766	5,664	15,430	220	70.14
INGHAM CO.	198,888	94,671	293,559	3,094	94.80
Alaiedon	12,536	5,613	18,149	208	87.25
Aurelius	15,023	5,981	21,003	271	77.50
Bunker Hill	10,947	9,134	20,081	173	116.08
Delhi	14,998	5,625	20,623	234	88.13
Ingham	13,010	5,986	18,996	170	111.74
Lansing	11,356	3,732	15,088	217	69.53
Lansing City					
Le Roy	13,263	4,976	18,239	212	86.02
Leslie	14,566	6,064	20,630	202	102.13
Locke	12,494	6,944	19,438	210	92.56
Mason City:					
2d ward	752	122	874		
Meridian	12,052	6,389	18,441	190	97 06
Onondaga	14,570	6,242	20,812	237	87.81
Stockbridge	9,992	8,117	18,109	157	115.34
Vevay	10,682	3,865	14,547	140	103.91
Wheatfield	11,495	4,322	15,817	160	98.86
White Oak	8,878	6,061	14,939	138	108.25
Williamstown	12,275	5,498	17,773	175	101.56
IONIA CO.	219,951	82,237	302,188	3,279	92.16
Belding City					
Berlin	16,265	7,863	24,128	260	92.80
Boston	13,554	5,105	18,659	224	83.30
Campbell	14,984	7,696	22,680	293	77.41
Danby	13,714	4,568	18,282	245	74.62
Easton	9,688	4,153	13,841	144	96.12
Ionia	12,338	2,375	14,713	138	106.62
Ionia City					
Keene	15,755	4,520	20,275	208	97.48
Lyons	14,043	4,891	18,934	187	101.25

Digitized by Google

TABLE I.—CONTINUED.—*Land in farms, for the year 1895.*

Counties, townships, cities and wards.	Acres of land in farms.			Number of farms.	Average number of acres in each farm.
	Improved.	Unimproved.	Total.		
IONIA CO.—*Continued.*					
North Plains	15,115	5,169	20,284	169	120.02
Odessa	13,268	4,904	18,172	232	78.32
Orange	15,562	5,356	20,918	222	92.80
Orleans	10,609	3,593	14,202	153	92.82
Otisco	13,096	4,656	17,752	158	112.35
Portland	14,559	5,131	19,690	180	109.39
Ronald	14,199	6,444	20,643	195	105.86
Sebewa	13,202	5,813	19,015	270	70.42
IOSCO CO.	15,582	23,541	39,073	485	80.56
Alabaster	1,126	2,295	3,421	28	122.18
Au Sable	57	482	539	10	53.90
Au Sable city					
Baldwin	1,603	3,228	4,831	52	92.90
Burleigh	1,411	2,094	3,505	75	46.73
East Tawas city					
Grant	1,227	1,873	3,100	30	103.33
Oscoda	a 1,189	a 488	a 1,677	a 8	a 209.62
Plainfield	867	1,767	2,634	42	62.71
Reno	1,083	2,021	3,104	29	107.03
Sherman	914	1,549	2,463	22	111.95
Tawas	4,745	5,968	10,713	160	66.96
Tawas city					
Wilber	1,310	1,776	3,086	29	106.41
IRON CO.	3,312	16,776	20,088	154	130.44
Atkinson	224	1,336	1,560	10	156.
Bates	262	2,161	2,423	18	134.61
Crystal Falls	326	924	1,250	13	96.15
Hematite					
Iron River	a 1,295	a 8,419	a 9,714	a 68	a 142.85
Mansfield					
Mastodon	462	158	620	8	77.50
Stambaugh	743	3,778	4,521	37	122.19
ISABELLA CO.	94,287	68,370	162,657	2,161	75.27
Broomfield	2,759	3,047	5,806	81	71.68
Chippewa	4,296	2,598	6,894	90	76.60
Coe	11,747	6,844	18,591	231	80.48
Coldwater	3,723	5,435	8,158	90	90.64
Deerfield	4,831	3,895	8,726	136	64.16
Denver	3,927	2,214	6,141	103	59.62
Fremont	7,163	5,584	12,747	150	84.98
Gilmore	3,641	4,497	8,138	100	81.38
Isabella	10,214	4,495	14,709	223	65.96
Lincoln	7,959	4,572	12,531	158	79.31
Mt. Pleasant city					
Nottawa	5,247	4,060	9,307	126	73.87
Rolland	4,879	3,107	7,986	95	84.06
Sherman	1,794	1,619	3,413	55	62.05
Union	10,652	5,845	16,497	204	80.87
Vernon	9,808	8,640	18,448	231	79.86
Wise	2,647	1,918	4,565	88	51 88
JACKSON CO.	249,702	117,956	367,658	3,079	119.41
Blackman	11,358	6,169	17,527	179	97.92
Columbia	13,581	5,887	19,468	150	129.79
Concord	14,917	4,971	19,888	154	129.14
Grass Lake	18,338	7,189	25,527	179	142.61
Hanover	12,951	3,881	16,832	140	120.23

a Copied from preceding report.

Digitized by Google

TABLE I.—CONTINUED.—*Land in farms, for the year 1895.*

Counties, townships, cities and wards.	Acres of land in farms.			Number of farms.	Average number of acres in each farm.
	Improved.	Unimproved.	Total.		
JACKSON CO.—*Continued.*					
Henrietta	11,693	7,936	19,629	164	119.68
Jackson city					
Leoni	12,782	7,244	20,026	159	125.95
Liberty	12,083	5,579	18,662	154	121.18
Napoleon	8,864	4,430	13,294	104	127.83
Norvell	11,726	5,861	17,587	144	121.35
Parma	14,697	5,401	20,098	158	127.14
Pulaski	13,720	2,287	16,007	127	126.04
Rives	13,738	6,947	20,685	200	103.42
Sandstone	12,596	6,440	19,036	165	115.37
Spring Arbor	12,829	8,889	21,718	183	118.68
Springport	14,837	6,536	21,373	201	106.33
Summit	11,203	6,754	17,957	183	98.66
Tompkins	14,594	5,308	19,902	193	103.12
Waterloo	13,195	9,247	22,442	153	146.68
KALAMAZOO CO.	235,214	66,912	302,126	2,759	109.46
Alamo	12,471	5,295	18,766	200	93.83
Brady	11,829	4,198	16,033	176	91.08
Charleston	15,880	3,906	19,786	160	123.65
Climax	13,611	5,463	19,074	169	112.86
Comstock	14,968	2,344	17,312	156	114.18
Cooper	15,746	3,621	19,367	160	121.04
Kalamazoo	13,480	1,626	15,106	183	82.55
Kalamazoo city:					
2d ward	127	3	130		
Oshtemo	19,672	2,158	21,830	230	94.91
Pavilion	12,991	5,871	18,862	188	100.33
Portage	14,077	4,548	18,625	152	122.53
Prairie Ronde	14,444	7,295	21,739	156	139.35
Richland	17,564	2,481	20,045	150	133.63
Ross	11,732	3,145	14,877	137	108.59
Schoolcraft	14,469	4,323	18,792	142	132.34
Texas	16,796	3,113	19,909	180	110.61
Wakeshma	14,407	7,027	21,434	220	97.43
KALKASKA CO.	18,582	23,891	42,473	581	73.10
Boardman	1,910	2,326	4,236	61	69.44
Clearwater	2,939	4,363	7,302	97	75.28
Cold Springs	809	1,236	2,045	27	75.74
Excelsior	2,323	2,770	5,093	76	67.01
Garfield	768	1,100	1,868	32	58.38
Glade	8	72	80	2	40.
Kalkaska	2,179	3,290	5,469	70	78.13
Oliver	265	675	940	10	94.
Orange	2,830	2,945	5,775	82	70.42
Rapid River	1,907	1,605	3,512	48	73.17
Springfield	1,889	2,469	4,358	51	85.45
Wilson	755	1,040	1,795	25	71.80
KENT CO.	281,341	126,411	407,752	4,927	82.76
Ada	12,194	8,746	20,940	238	87.98
Algoma	7,804	4,561	12,365	182	67.94
Alpine	15,348	3,165	18,513	213	86.93
Bowne	11,840	5,996	17,836	187	95.38
Byron	11,619	6,906	18,525	228	81.25
Caledonia	13,166	4,766	17,932	195	91.96
Cannon	14,379	5,223	19,602	177	110.75
Cascade	11,483	5,010	16,493	168	98.17

Digitized by Google

TABLE I.—CONTINUED.—*Land in farms, for the year 1895.*

Counties, townships, cities and wards.	Acres of land in farms.			Number of farms.	Average number of acres in each farm.
	Improved.	Unimproved.	Total.		
KENT CO.—*Continued.*					
Courtland	14,111	4,638	18,749	226	82.96
Gaines	14,089	5,949	20,038	207	96.80
Grand Rapids	9,245	2,219	11,464	154	74.44
Grand Rapids City					
Grattan	13,394	6,322	19,716	187	105.43
Lowell	11,472	4,450	15,922	175	90.98
Nelson	a 8,320	a 6,119	a 14,439	a 211	a 68.42
Oakfield	12,586	5,199	17,785	153	116.24
Paris	11,716	4,815	16,531	242	68.31
Plainfield	12,320	3,885	16,205	158	102.56
Solon	8,982	7,763	16,745	240	69.77
Sparta	14,312	5,597	19,809	288	68.78
Spencer	10,958	7,027	17,985	234	76.86
Tyrone	6,477	3,860	10,337	164	63.02
Vergennes	12,667	6,465	19,132	197	97.12
Walker	11,585	3,590	15,175	202	75.12
Wyoming	11,374	4,140	15,514	301	51.54
KEWEENAW CO.	1,210	915	2,125	12	177.08
Allouez	350		350	2	175.
Eagle Harbor	35		35	1	35.
Grant					
Houghton	495	445	940	7	134.29
Sherman	330	470	800	2	400.
LAKE CO.	11,288	16,745	28,033	322	87.06
Chase	2,419	1,239	3,658	41	89.22
Cherry Valley	400	949	1,349	9	149.89
Dover	877	1,468	2,345	34	68.97
Eden	158	774	932	9	103.55
Elk					
Ellsworth	3,289	4,044	7,333	116	63.22
Glencoe	254	2,171	2,425	5	485.
Lake	436	762	1,198	20	59.90
Newkirk	909	661	1,570	23	68.26
Pinora	1,743	2,440	4,183	40	104.58
Pleasant Plains	60	100	160	2	80.
Webber	278	722	1,000	8	125.
Yates	465	1,415	1,880	15	125.33
LAPEER CO.	219,043	98,566	317,609	3,287	96.51
Almont	14,645	5,338	19,983	158	126.47
Arcada	7,167	6,372	13,539	190	71.26
Attica	12,143	4,598	16,741	168	99.65
Burlington	12,194	5,636	17,830	192	92.86
Burnside	21,755	9,397	31,152	304	102.48
Deerfield	6,969	4,776	11,745	140	83.89
Dryden	17,147	4,133	21,280	165	128.96
Elba	12,109	5,500	17,609	161	109.37
Goodland	12,336	5,758	18,094	194	93.27
Hadley	14,213	5,129	19,342	182	106.28
Imlay	12,956	5,154	18,210	255	71 41
Lapeer	12,252	5,296	17,548	145	121.02
Lapeer City:					
2d district	380	10	390		
Marathon	9,648	4,942	14,590	154	94.74
Mayfield	8,272	4,789	13,061	164	79.64

a Copied from preceding report.

Digitized by Google

TABLE I.—CONTINUED.—*Land in farms, for the year 1895.*

Counties, townships, cities and wards.	Acres of land in farms.			Number of farms.	Average number of acres in each farm.
	Improved.	Unimproved.	Total.		
LAPEER Co.—*Continued.*					
Metamora	13,781	4,593	18,374	151	121.68
North Branch	10,382	5,654	16,036	192	83.52
Oregon	11,105	5,952	17,057	203	84.03
Rich	9,489	5,539	15,028	169	88.92
LEELANAU Co.	40,313	55,360	95,673	898	106.54
Bingham	5,393	5,067	10,460	118	88.64
Centerville	4,715	9,193	13,908	139	100.06
Cleveland	2,490	3,955	6,445	55	117 18
Elmwood	3,096	2,333	5,329	50	106.58
Empire	1,935	2,533	4,468	47	95.06
Glen Arbor	1,173	1,328	2,501	30	83.36
Kasson	2,233	3,309	5,542	48	115.45
Leelanau	7,351	7,457	14,808	146	101.43
Leland	3,670	6,636	10,306	73	141.17
Manitou	a 838	a 3,281	a 4,119	a 17	a 242 29
Patmos					
Solon	3,459	4,594	8,053	56	143 80
Sutton's Bay	3,960	5,774	9,734	119	81.79
LENAWEE Co.	306,414	94,596	401,010	4,379	91.58
Adrian	16,272	3,793	20,065	230	87.23
Adrian City					
Blissfield	8,129	1,824	9,953	152	65.48
Cambridge	12,185	5,552	17,737	143	124.03
Clinton	8,376	1,559	9,935	94	105.69
Deerfield	9,995	2,577	12,572	194	64.80
Dover	15,803	4,455	20,258	192	105.51
Fairfield	15,415	5,927	21,342	234	91.21
Franklin	18,292	4,074	22,366	226	98.96
Hudson	17,926	2,303	20,229	207	97.72
Hudson City					
Macon	13,716	4,242	17,958	178	100.88
Madison	13,711	4,101	17,812	186	95.76
Medina	17,860	6,750	24,610	187	131.60
Ogden	14,649	7,054	21,703	274	79.20
Palmyra	16,449	4,644	21,093	286	73.75
Raisin	16,566	3,769	20,335	204	99.68
Ridgeway	10,039	3,418	13,457	148	91.53
Riga	17,176	5,869	23,045	395	58.34
Rollin	12,157	4,609	16,766	182	92 12
Rome	18,571	4,224	22,795	247	92.28
Seneca	13,548	6,251	19,799	170	116.46
Tecumseh	7,691	1,621	9,312	87	107.03
Woodstock	11,888	5,980	17,868	163	109.62
LIVINGSTON Co.	211,622	102,632	314,254	2,630	119.49
Brighton	15,293	7,071	22,364	178	125.64
Cohoctah	13,586	6,151	19,737	162	121.83
Conway	13,260	7,216	20,476	252	81.25
Deerfield	15,572	6,524	22,096	178	124.13
Genoa	13,646	7,351	20,997	158	132.89
Green Oak	12,990	5,948	18,938	148	127.96
Hamburg	11,236	7,109	18,335	122	150.28
Handy	12,912	4,983	17,895	211	84.81
Hartland	12,756	6,734	19,490	162	120.31
Howell	13,154	5,945	19,099	164	116.40

a Copied from preceding report.

Digitized by Google

TABLE I.—CONTINUED.—*Land in farms, for the year 1895.*

Counties, townships, cities and wards.	Acres of land in farms.			Number of farms.	Average number of acres in each farm.
	Improved.	Unimproved.	Total.		
LIVINGSTON CO.—*Continued.*					
Iosco	10,890	6,468	17,358	136	127.63
Marion	15,320	6,333	21,653	179	120.97
Osceola	14,297	6,428	20,725	154	134.58
Putnam	12,181	6,873	19,054	140	136.10
Tyrone	13,674	4,441	18,115	173	104.71
Unadilla	10,865	7,057	17,922	113	158.60
LUCE CO.	1,778	3,272	5,050	60	84.17
Columbus	80	18	98	3	32.67
Lakefield	838	2,321	3,159	31	101.90
McMillan	396	195	591	5	118.20
Pentland	464	738	1,202	21	57.24
MACKINAC CO.	8,034	20,978	29,012	240	120.88
Bois Blanc	128	1,253	1,381	9	153.44
Brevort	1,401	980	2,381	30	79.37
Cedar	297	1,496	1,793	14	128.07
Garfield	a 579	a 2,061	a 2,640	a 17	a 155 29
Hendricks	328	1,972	2,300	15	153.33
Holmes					
Marquette	1,763	3,613	5,376	39	137.85
Moran	813	976	1,789	21	85.19
Newton	1,629	6,241	7,870	57	138.07
Portage	504	2,074	2,578	27	95.48
Sherwood					
St. Ignace	592	312	904	11	82.18
St. Ignace City					
MACOMB CO.	196,484	63,135	259,619	3,165	81.96
Armada	14,269	5,308	19,577	165	118.64
Bruce	16,290	4,172	20,462	125	163.70
Chesterfield	14,711	4,234	18,945	283	66.94
Clinton	12,932	3,815	16,747	237	70.66
Erin	10,626	2,388	13,014	233	55.86
Harrison	4,873	2,267	7,140	74	96.48
Lenox	14,163	4,838	19,001	194	98.45
Macomb	16,052	4,997	21,049	308	68.34
Mt. Clemens City:					
2d ward	158	10	168		
Ray	13,512	5,657	19,169	214	89.57
Richmond	18,173	4,512	22,685	271	83.70
Shelby	15,175	5,799	20,974	242	86.67
Sterling	14,479	5,375	19,854	285	69.67
Warren	15,004	4,098	19,102	366	52.19
Washington	16,067	5,665	21,732	169	128.59
MANISTEE CO.	30,891	37,395	68,286	817	83.58
Arcadia	2,551	2,557	5,108	61	83.74
Bear Lake	5,751	6,628	12,379	131	94.50
Brown	3,554	4,079	7,633	94	81.20
Cleon	4,394	4,566	8,960	101	88.71
Filer	1,526	1,032	2,558	44	58.14
Manistee	2,343	2,888	5,231	96	54.49
Manistee City					
Maple Grove	1,013	1,252	2,265	21	107.86
Morilla	3,024	4,666	7,690	82	93.78
Onekama	1,670	1,597	3,267	40	81.68
Pleasanton	4,238	5,456	9,694	105	92.32
Springdale	631	1,444	2,075	26	79.80
Stronach	196	1,230	1,426	16	89.13

a Copied from preceding report.

Digitized by Google

TABLE I.—CONTINUED.—*Land in farms, for the year 1895.*

Counties, townships, cities and wards.	Acres of land in farms.			Number of farms.	Average number of acres in each farm.
	Improved.	Unimproved.	Total.		
MARQUETTE Co.	7,605	16,589	24,194	219	110.47
Champion	455	150	605	5	121.
Chocolay	2,743	4,119	6,862	72	95.30
Ely	913	1,300	2,213	15	147.53
Forsyth	662	1,924	2,586	29	89.17
Humboldt	78	560	638	4	159.50
Ishpeming	360	138	498	2	249.
Ishpeming City					
Marquette	573	1,449	2,022	20	101.10
Marquette City					
Michigamme					
Negaunee	100	140	240	1	240.
Negaunee City					
Republic	533	930	1,463	10	146.30
Richmond					
Sands					
Skandia	745	3,982	4,727	44	107.43
Tilden	35	185	220	2	110.
Turin	408	1,712	2,120	15	141.33
West Branch					
MASON Co.	33,381	30,460	63,841	908	70.34
Amber	4,308	929	5,137	54	95.13
Branch	a 781	a 1,748	a 2,529	a 26	a 97.27
Custer	4,899	4,016	8,915	116	76.85
Eden	2,921	4,107	7,028	83	84.67
Free Soil	2,511	2,276	4,787	71	67.42
Grant	1,845	2,001	3,846	56	68.67
Hamlin	313	933	1,246	16	77.88
Ludington City:					
6th ward	46	21	67		
Pere Marquette	1,463	1,153	2,615	36	72.64
Riverton	3,382	3,815	7,197	161	44.70
Sheridan	706	1,596	2,302	28	82.21
Sherman	2,974	3,199	6,173	75	82.31
Summit	3,534	1,632	5,166	78	66.23
Victory	3,799	3,034	6,833	108	63.27
MECOSTA Co.	63,169	57,928	121,097	1,458	83.06
Ætna	3,363	1,691	5,054	48	105.29
Austin	3,166	4,195	7,361	60	122.68
Big Rapids	4,749	4,124	8,873	111	79.94
Big Rapids City					
Chippewa	4,180	4,253	8,433	108	78.08
Colfax	5,212	4,317	9,529	148	64.39
Deerfield	a 5,868	a 3,614	a 9,482	a 100	a 94.82
Fork	1,924	2,156	4,080	53	76.98
Grant	3,141	2,266	5,407	56	96.55
Green	5,058	3,335	8,393	110	76.30
Hinton	6,882	6,179	13,061	175	74.63
Martiny	1,018	1,756	2,774	37	74.97
Mecosta	4,082	4,381	8,463	80	105.79
Millbrook	4,175	3,462	7,637	111	68.80
Morton	1,789	1,852	3,641	43	84.67
Sheridan	1,909	3,190	5,099	59	86.43
Wheatland	7,653	6,157	13,810	159	86.86
MENOMINEE Co.	19,816	33,135	52,951	588	90.05
Cedarville	803	5,111	5,914	41	144.24
Holmes	1,693	1,850	3,543	29	122.17
Ingalston	808	3,621	4,429	65	68.14
Mellen	1,305	1,045	2,350	38	61.84

a Copied from preceding report.

Digitized by Google

TABLE I.—CONTINUED.—*Land in farms, for the year 1895.*

Counties, townships, cities and wards.	Acres of land in farms.			Number of farms.	Average number of acres in each farm.
	Improved.	Unimproved.	Total.		
MENOMINEE CO.—*Continued.*					
Menominee	4,396	4,749	9,145	58	157.67
Menominee City					
Meyer	a 1,148	a 2,357	a 3,505	a 45	a 77.89
Nadeau	2,208	5,265	7,468	77	96.99
Spalding	1,066	944	2,010	30	67.
Stephenson	6,394	8,193	14,587	205	71.15
MIDLAND CO.	37,999	41,959	79,958	1,133	69.96
Edenville	1,533	1,964	3,497	46	76.02
Geneva	1,536	2,902	4,438	55	80.69
Greendale	265	2,329	2,594	30	89.80
Homer	2,383	2,299	4,682	78	60.03
Hope	2,541	2,294	4,835	73	66.23
Ingersoll	7,741	4,421	12,162	179	67.94
Jasper	3,208	3,893	7,101	120	59.18
Jerome	1,034	1,205	2,239	24	93.29
Larkin	2,582	3,537	6,119	84	72.85
Lee	1,134	2,720	3,854	57	67.62
Lincoln	1,081	2,243	3,324	35	94.97
Midland	5,470	3,760	9,230	153	60.72
Midland City:					
4th ward	409	261	670		
Mills	110	1,160	1,270	16	79.38
Mt. Hayley	2,571	2,923	5,494	81	67.83
Porter	2,227	2,570	4,797	69	69.52
Warren	3,074	1,478	3,552	34	104.47
MISSAUKEE CO.	16,471	25,093	41,564	499	83.29
Ætna	825	1,813	2,638	41	64.34
Bloomfield	992	968	1,960	33	59.39
Caldwell	1,548	3,036	3,584	46	77.91
Clam Union	3,448	4,537	7,985	99	80.66
Forest	627	1,061	1,688	16	105.50
Lake	1,156	2,024	3,180	19	167.37
Norwich	1,336	2,652	3,988	51	78.20
Pioneer	1,249	1,653	2,902	31	93.61
Reeder	765	1,070	1,835	18	101.94
Richland	a 1,855	a 3,007	a 4,862	a 74	a 65.70
Riverside	1,7 0	2,637	4,357	44	99.02
West Branch	950	1,635	2,585	27	95.74
MONROE CO.	205,848	63,324	269,172	3,304	81.47
Ash	14,011	4,489	18,500	275	67.27
Bedford	14,323	4,563	18,886	283	66.97
Berlin	13,203	3,806	17,009	172	98.89
Dundee	a 15,995	a 6,386	a 22,381	a 293	a 76.39
Erie	11,534	1,439	12,973	161	80.58
Exeter	13,244	4,794	18,038	212	85.08
Frenchtown	21,275	4,435	25,710	263	97.76
Ida	12,003	3,319	15,322	201	76.23
La Salle	11,581	2,312	13,893	169	82.20
London	10,136	5,438	15,574	220	70.84
Milan	12,323	3,738	15,061	191	78.85
Monroe	7,179	1,565	8,744	84	104.10
Monroe City					
Raisinville	19,788	7,286	27,074	267	101.40
Summerfield	12,132	5,080	17,212	211	81.57
Whiteford	17,121	5,674	22,795	303	75.26

a Copied from preceding report.

Digitized by Google

TABLE I.—CONTINUED.—*Land in farms, for the year 1895.*

Counties, townships, cities and wards.	Acres of land in farms.			Number of farms.	Average number of acres in each farm.
	Improved.	Unimproved.	Total.		
MONTCALM CO.	156,126	89,940	246,066	3,105	79.08
Belvidere	5,059	4,024	9,083	126	66.79
Bloomer	14,678	5,609	20,287	243	83.49
Bushnell	13,215	6,080	19,295	242	79.73
Cato	7,159	4,739	11,898	154	77.26
Crystal	5,967	3,740	9,707	117	82.97
Day	6,671	2,690	9,361	106	88.31
Douglass	8,031	6,065	14,096	188	74.98
Eureka	11,336	3,561	14,897	148	100.66
Evergreen	5,904	5,011	10,915	139	78.53
Fair Plain	10,553	4,385	14,938	174	85.95
Ferris	7,066	5,603	12,669	160	79.18
Greenville City:					
1st ward	479	43	522		
Home	3,361	1,655	5,016	54	92.88
Maple Valley	12,019	5,350	17,369	268	64.81
Montcalm	10,080	3,643	13,723	173	79.33
Pierson	6,263	3,629	9,892	112	88.33
Pine	8,266	5,721	13,987	187	74.80
Reynolds	3,987	4,434	7,421	87	85.29
Richland	3,537	4,459	7,996	133	60.12
Sidney	5,075	4,089	9,164	132	69.43
Stanton City					
Winfield	8,420	5,410	13,830	152	90.99
MONTMORENCY CO.	4,325	10,806	15,131	152	99.55
Albert	120	840	960	6	160.
Briley	418	1,188	1,606	16	100.38
Hillman	1,149	1,936	3,085	26	118.65
Montmorency	1,010	2,737	3,747	38	98.60
Rust	882	2,285	3,167	37	85.59
Vienna	671	1,511	2,182	26	83.92
Wheatfield	75	309	384	3	128.
MUSKEGON CO.	57,455	49,089	106,544	1,238	86.76
Blue Lake	992	1,861	2,853	23	124.04
Casinova	7,006	3,772	10,778	140	76.99
Cedar Creek	3,031	5,696	8,727	63	138.53
Dalton	4,477	5,207	9,684	125	77.47
Eggleston	1,563	1,707	3,270	25	130.80
Fruitland	3,684	4,211	7,895	100	78.95
Fruitport	2,366	2,633	4,999	78	64.09
Holton	6,724	6,135	12,859	125	102.87
Laketon	1,971	2,550	4,521	58	77.95
Montague	2,558	1,170	3,728	38	98.10
Moorland	4,985	3,955	8,940	78	114.62
Muskegon	1,028	777	1,805	32	56.41
Muskegon City					
North Muskegon City					
Norton	3,876	2,438	6,314	125	50.51
Ravenna	7,818	3,066	10,884	118	92.24
Sullivan	345	335	680	10	68.
White Hall	1,394	1,424	2,818	18	156.55
White River	3,637	2,152	5,789	72	80.40
NEWAYGO CO.	80,082	79,976	160,058	1,954	81.91
Ashland	10,852	6,499	17,351	208	83.42
Barton	3,333	3,768	7,101	98	72.46
Beaver	2,054	2,306	4,360	50	87.20
Big Prairie	2,683	2,948	5,631	47	119.81

Digitized by Google

TABLE I.—CONTINUED.—*Land in farms, for the year 1895.*

Counties, townships, cities and wards.	Acres of land in farms.			Number of farms.	Average number of acres in each farm.
	Improved.	Unimproved.	Total.		
NEWAYGO CO.—*Continued.*					
Bridgeton	4,223	7,550	11,773	151	77.96
Brooks	1,713	1,686	3,399	34	99.97
Croton	4,144	4,223	8,367	80	104.59
Dayton	7,471	5,315	12,786	147	86.98
Denver	5,473	4,223	9,695	129	75.16
Ensley	8,912	5,999	14,911	218	68.40
Everett	2,302	3,102	5,404	47	114.97
Garfield	7,001	8,547	15,548	200	77.74
Goodwell	1,458	2,739	4,197	51	83.29
Grant	2,135	2,257	4,392	63	69.71
Home	646	1,500	2,146	10	214.60
Lincoln	a 923	a 843	a 1,766	a 16	a 110.38
Monroe	a 220	a 734	a 954	a 8	a 119.25
Norwich	2,025	2,381	4,406	57	77.29
Sheridan	8,456	7,531	15,987	228	70.12
Sherman	2,733	3,497	6,230	80	77.88
Troy	644	1,090	1,734	20	86.70
Wilcox	682	1,238	1,920	12	160.
OAKLAND CO.	337,298	129,979	467,277	3,893	119.76
Addison	12,940	5,818	18,758	152	123.41
Avon	16,152	4,446	20,598	164	125.60
Bloomfield	14,564	2,541	17,105	142	120.46
Brandon	14,395	5,732	20,127	168	119.80
Commerce	11,635	5,142	16,777	112	149.79
Farmington	16,294	5,911	22,205	235	94.49
Groveland	14,231	6,393	20,624	185	111.48
Highland	15,648	4,842	20,490	169	121.24
Holly	11,704	6,952	18,656	146	127.78
Independence	13,163	5,023	18,186	133	136.74
Lyon	14,562	6,261	20,823	170	122.49
Milford	11,026	3,542	14,568	116	125.59
Novi	14,261	4,889	19,150	160	119.69
Oakland	15,465	5,892	21,357	153	139.59
Orion	12,803	6,186	18,989	133	142.77
Oxford	13,793	4,021	17,814	142	125.45
Pontiac	10,874	4,864	15,738	127	123.92
Pontiac city	910	145	1,055		
1st ward	489		489		
4th ward	421	145	566		
Rose	14,079	6,310	20,389	177	115.19
Royal Oak	10,611	4,192	14,803	198	74.76
Southfield	13,965	4,161	18,126	184	98.51
Springfield	13,833	5,749	19,582	138	141.90
Troy	15,064	4,817	19,881	199	99.90
Waterford	12,645	5,480	18,125	144	125.87
West Bloomfield	11,064	3,531	14,595	113	129.16
White Lake	11,617	7,139	18,756	133	141.02
OCEANA CO.	69,155	51,840	120,995	1,693	71.47
Benona	5,794	3,916	9,710	137	70.88
Clay Banks	5,404	4,998	10,402	117	88.91
Colfax	1,224	1,579	2,803	30	93.43
Crystal	4,346	4,200	8,546	114	74.98
Elbridge	6,390	3,805	10,195	165	61.79
Ferry	3,895	4,003	7,898	100	78.98
Golden	3,951	2,271	6,222	89	69.91
Grant	5,237	4,397	9,634	143	67.35
Greenwood	2,200	2,136	4,336	50	86.72
Hart	7,503	4,275	11,778	203	58.02
Leavitt	3,377	3,956	7,333	78	94.01

a Copied from preceding report.

Digitized by Google

TABLE I.—CONTINUED.—*Land in farms, for the year 1895.*

Counties, townships, cities and wards.	Acres of land in farms.			Number of farms.	Average number of acres in each farm.
	Improved.	Unimproved.	Total.		
OCEANA CO.—*Continued.*					
Newfield	3,147	3,665	6,812	74	92.05
Otto	792	1,560	2,352	34	69.18
Pentwater	204	141	345	4	86.25
Shelby	7,866	3,676	11,542	190	60.75
Weare	7,825	3,262	11,087	166	66.79
OGEMAW CO.	14,100	17,998	32,098	396	81.06
Beaver Lake	a 239	a 683	a 922	a 7	a 131.71
Churchill	1,495	1,346	2,841	50	56.82
Cumming	862	747	1,609	32	50.28
Edwards	1,353	1,785	3,138	39	80.46
Foster	950	1,629	2,579	18	143.28
Goodar	227	133	360	7	51.43
Hill	371	626	997	8	124.62
Horton	a 776	a 1,247	a 2,023	a 24	a 84.29
Klacking	1,882	3,451	5,333	49	108.84
Logan	288	889	1,177	20	58.85
Mills	345	565	910	7	130.
Ogemaw	a 668	a 707	a 1,375	a 19	a 72.37
Richland	764	716	1,480	20	74.
Rose	1,923	3,033	3,956	56	70.64
West Branch	1,957	1,441	3,398	40	84.95
ONTONAGON CO.	3,941	9,975	13,916	89	156.35
Bohemia	88	557	645	6	107.50
Carp Lake	175	368	543	2	27.15
Greenland	1,005	477	1,482	18	82.33
Interior	----	----	----	----	----
McMillan	367	2,093	2,460	20	122.
Ontonagon	854	1,537	2,395	20	119.75
Rockland	1,448	4,943	6,391	23	277.87
OSCEOLA CO.	62,439	58,473	120,912	1,573	76.87
Burdell	3,144	4,126	7,270	109	66.70
Cedar	1,089	3,039	4,128	40	103.20
Evart	3,770	2,855	6,625	69	96.01
Hartwick	3,478	2,815	6,293	77	81.73
Hersey	7,620	5,751	13,371	179	74.14
Highland	3,227	2,867	5,094	81	62.89
Le Roy	3,577	2,669	5,246	55	95.33
Lincoln	7,856	6,460	14,326	210	68.22
Marion	1,620	2,003	3,623	40	90.58
Middle Branch	929	2,711	3,640	27	134.81
Orient	2,541	2,354	4,895	63	77.70
Osceola	4,449	3,812	8,261	109	75.79
Richmond	10,692	5,932	16,624	205	81.09
Rose Lake	3,125	4,163	7,288	88	82.82
Sherman	4,419	3,849	8,268	136	60.79
Sylvan	2,893	3,067	5,960	85	70.12
OSCODA CO.	6,653	18,519	24,572	167	147.14
Atherton	741	2,425	3,166	20	158.30
Big Creek	a 865	a 2,735	a 3,600	a 25	a 144.
Comins	1,478	3,118	4,596	34	135.18
Elmer	687	2,724	3,411	32	106.59
Greenwood	182	1,258	1,440	11	130.91
Harmon	633	1,885	2,518	19	132.53
Mentor	685	1,790	2,475	10	247.50
Mount Pindus	782	2,584	3,366	16	210.38

a Copied from preceding report.

Digitized by Google

TABLE I.—CONTINUED.—*Land in farms, for the year 1895.*

Counties, townships, cities and wards.	Acres of land in farms.			Number of Farms.	Average number of acres in each farm.
	Improved.	Unimproved.	Total.		
OTSEGO Co.	9,280	11,269	20,549	281	73.13
Bagley	a 324	a 149	a 473	a 4	a 118.25
Charlton	457	1,184	1,541	27	58.93
Chester	496	1,001	1,497	20	74.85
Corwith	a 599	a 727	a 1,326	a 15	a 88.40
Dover	734	757	1,491	27	55.22
Elmira	1,584	2,277	3,861	50	77.22
Hayes	980	1,393	2,373	37	64.13
Livingston	3,880	3,487	7,367	91	80.96
Otsego Lake	226	344	570	10	57.
OTTAWA Co.	158,191	68,310	226,501	3,114	72.74
Allandale	9,898	5,724	15,622	232	67.34
Blendon	5,801	3,576	9,377	142	66.04
Chester	11,807	7,470	19,277	207	93.12
Crockery	7,623	6,037	13,660	182	75.06
Georgetown	12,031	5,581	17,602	237	74.27
Grand Haven	3,627	3,715	7,342	93	78.95
Grand Haven City					
Holland	19,276	4,053	23,329	357	65.35
Holland City					
Jamestown	14,166	4,771	18,937	290	65.30
Olive	11,297	4,620	15,717	258	60.92
Polkton	14,390	6,419	20,809	283	73.53
Robinson	2,726	5,144	7,870	111	70.90
Spring Lake	1,027	635	1,662	30	55 40
Tallmage	8,775	4,378	13,153	134	98.16
Wright	14,768	4,634	19,402	243	79.84
Zeeland	21,189	1,553	22,742	315	72.20
PRESQUE ISLE Co.	18,038	42,012	60,050	648	92.67
Allis	1,064	3,406	4,470	45	99.33
Bearinger	a 19	a 301	a 320	a 3	a 106.67
Belknap	3,905	7,700	11,605	126	92.10
Bismarck	621	1,378	1,999	18	111.06
Case	656	2,573	3,229	40	80.73
Krakow	1,130	2,885	4,015	44	92.25
Metz	1,376	4,726	6,102	56	108.97
Moltke	2,503	4,583	7,086	79	89.06
Posen	5,741	12,609	18,350	199	97.21
Presque Isle	232	634	866	10	86.60
Rogers	790	1,268	2,058	28	73.50
ROSCOMMON Co.	1,431	4,642	6,073	60	101.22
Denton	241	983	1,222	13	94.08
Gerrish	150	457	607	4	151.75
Higgins					
Markey	215	458	673	8	84.13
Nester	30	170	200	2	100.
Richfield	232	779	1,001	11	91.
Roscommon	573	1,796	2,369	22	107.68
St. Helena					
SAGINAW Co.	189,357	105,984	295,341	4,001	73.83
Albee	4,519	3,718	8,237	105	78.45
Birch Run	12,231	6,732	18,963	274	69.17
Blumfield	13,894	3,412	17,306	212	81.63
Brady	8,026	4,072	12,098	150	80.65

a Copied from preceding report.

Digitized by Google

TABLE I.—CONTINUED.—*Land in farms, for the year 1895.*

Counties, townships, cities and wards.	Acres of land in farms.			Number of farms.	Average number of acres in each farm.
	Improved.	Unimproved.	Total.		
SAGINAW CO.—*Continued:*					
Brant	7,415	4,132	11,547	129	83.07
Bridgeport	11,383	4,685	16,067	240	66.95
Buena Vista	13,530	4,236	17,766	183	97.08
Carrollton	1,065	170	1,235	14	88.21
Chapin	2,799	2,361	5,160	63	81.90
Chesaning	10,560	4,124	14,684	224	65.55
Frankenmuth	13,598	6,297	19,895	326	88.03
Fremont	6,203	6,646	12,849	208	61.78
James	2,919	2,562	5,481	75	73.08
Jonesfield	4,684	4,334	9,018	142	63.51
Kochville	5,912	3,519	9,431	117	80.61
Lakefield	2,341	2,879	5,220	87	60.
Maple Grove	7,242	5,526	12,768	170	75.11
Marion	a 1,508	a 3,836	a 5,344	a 106	a 50.42
Richland	8,893	5,821	14,714	200	73.57
Saginaw	9,851	2,772	12,623	168	75.14
Saginaw City					
Spaulding	2,340	860	3,200	44	72.73
St. Charles	5,305	4,053	9,358	144	64.99
Swan Creek	3,169	4,004	7,173	90	79.70
Taymouth	7,370	5,466	12,836	180	71.31
Thomastown	7,346	3,775	11,121	128	86.88
Tittabawassee	14,261	5,594	19,855	258	76.96
Zilwankie	994	408	1,402	54	25.96
SANILAC CO.	247,315	121,123	368,438	3,994	92.25
Argyle	4,505	6,531	11,036	156	70.74
Austin	6,577	6,493	13,070	138	94.71
Bridgehampton	11,730	5,680	17,410	135	128.96
Buel	a 6,690	a 2,601	a 9,291	a 95	a 97.80
Custer	4,851	5,190	10,041	116	86.56
Delaware	17,361	3,090	20,451	267	76.60
Elk	13,171	5,419	18,590	229	81.18
Elmer	4,221	3,450	7,671	86	89.20
Evergreen	5,899	5,197	11,096	138	80.41
Flynn	6,598	3,706	10,304	115	89.60
Forrester	7,141	3,672	10,813	142	76.15
Fremont	9,164	4,659	13,823	136	101.64
Greenleaf	6,488	5,817	12,305	130	94.65
Lamotte	4,944	3,533	8,477	106	79.97
Lexington	15,109	4,215	19,324	208	92.90
Maple Valley	15,073	11,376	26,449	187	141.44
Marion	5,454	1,447	6,901	78	88.47
Marlette	20,405	6,690	27,095	260	104.21
Minden	7,982	3,948	11,930	121	98.60
Moore	6,757	3,431	10,188	124	82.15
Sanilac	19,994	3,957	23,951	293	81.74
Speaker	14,621	5,113	19,734	233	84.70
Washington	9,846	3,974	13,820	158	87.47
Watertown	6,763	3,803	10,566	144	73.38
Wheatland	2,087	1,983	4,070	36	113.06
Worth	13,784	6,248	20,032	163	122.90
SCHOOLCRAFT CO.	4,133	12,482	16,615	140	118.68
Doyle	a 425	a 2,052	a 2,477	a 19	a 130.37
Germfask	933	2,792	3,725	30	124.17
Harrison					
Hiawatha	896	1,740	2,636	22	119.82

a Copied from preceding report.

Digitized by Google

TABLE I.—CONTINUED.—*Land in farms, for the year 1895.*

Counties, townships, cities and wards.	Acres of land in farms.			Number of farms.	Average number of acres in each farm.
	Improved.	Unimproved.	Total.		
SCHOOLCRAFT CO.—*Continued.*					
Inwood	845	2,248	3,093	29	106.66
Manistique	a 605	a 935	a 1,540	a 11	a 140.
Seney					
Thompson	429	2,715	3,144	29	108.42
SHIAWASSEE CO.	196,795	77,010	273,805	3,026	90.04
Antrim	12,621	6,387	19,008	152	125.05
Bennington	11,500	5,000	16,500	153	107.84
Burns	13,911	5,342	19,253	177	108.77
Caledonia	7,833	1,526	9,359	102	91.76
Corunna City	1,092	244	1,336		
1st ward	304	26	330		
2d ward	326	71	397		
3d ward	462	147	609		
Fairfield	9,000	2,967	11,967	158	75.74
Hazleton	16,521	4,932	21,453	311	68.96
Middlebury	9,692	3,275	12,967	128	101.31
New Haven	14,821	7,580	22,401	302	74.17
Owosso	10,900	4,053	14,953	155	96.47
Owosso City					
Perry	11,748	6,731	18,479	202	91.48
Rush	14,720	4,315	19,035	237	80.32
Sciota	11,550	4,972	16,522	176	93.88
Shiawassee	14,270	4,578	18,848	191	98.68
Venice	14,005	4,507	18,512	187	98.99
Vernon	13,826	4,110	17,936	218	82.28
Woodhull	8,785	6,491	15,276	177	86.31
ST. CLAIR CO.	222,131	113,718	335,849	4,053	82.85
Berlin	12,758	4,139	16,897	167	101.18
Brockway	11,530	4,912	16,442	170	96.72
Burtchville	4,577	1,708	6,285	64	98.20
Casco	14,354	7,488	21,842	336	65.01
China	10,669	6,313	16,982	222	76.50
Clay	a 3,061	a 3,017	a 6,078	a 79	a 76.94
Clyde	9,557	7,512	17,069	141	121.06
Columbus	11,632	6,915	18,587	192	96.85
Cottrellville	9,374	3,875	13,249	196	67.60
East China	2,832	702	3,534	41	86.20
Emmet	9,107	4,859	13,966	157	88.96
Fort Gratiot	4,496	2,878	7,374	99	74.48
Grant	11,905	5,787	17,692	182	97.21
Greenwood	15,100	5,325	20,425	253	80.73
Ira	6,616	3,182	9,798	172	56.96
Kenockee	10,469	4,337	14,806	177	83.65
Kimball	8,854	11,282	20,136	303	66.45
Lynn	7,499	4,850	12,349	119	103.77
Marine City:					
2d ward	63		63		
Mussey	12,758	6,764	19,522	203	96.17
Port Huron	2,298	773	3,071	30	102.37
Port Huron City					
Riley	15,068	3,984	19,052	263	72.44
St. Clair	12,164	7,661	19,825	230	86.20
St. Clair City					
Wales	15,400	5,455	20,855	257	81.15

a Copied from preceding report.

Digitized by Google

TABLE I.—CONTINUED.—*Land in farms, for the year 1895.*

Counties, townships, cities, and wards.	Acres of land in farms.			Number of farms.	Average number of acres in each farm.
	Improved.	Unimproved.	Total.		
ST. JOSEPH CO.	228,053	60,760	288,813	2,781	103.85
Burr Oak	15,527	5,489	21,016	225	93.40
Colon	14,839	5,242	20,081	214	93.84
Constantine	14,996	3,970	18,566	153	121.35
Fabius	15,041	5,153	20,194	216	93.49
Fawn River	9,316	3,720	13,036	121	107.74
Florence	16,478	2,387	18,865	149	126.61
Flowerfield	15,598	5,661	21,259	250	85.04
Leonidas	16,594	4,471	21,065	231	91.19
Lockport	15,211	3,051	18,263	163	112.04
Mendon	15,062	2,959	18,021	153	118.56
Mottville	8,911	2,243	11,154	105	106.23
Nottawa	17,673	4,257	21,930	200	109.65
Park	15,070	3,413	18,483	133	138.97
Sherman	16,328	4,035	20,363	229	88.93
Sturgis	10,037	1,648	11,685	107	109.21
Three Rivers City					
White Pigeon	11,772	3,061	14,833	133	111.53
TUSCOLA CO.	198,638	104,576	303,214	3,692	82.13
Akron	6,839	6,153	12,993	162	80.20
Almer	11,058	4,991	16,049	208	77.16
Arbela	11,020	6,148	17,168	254	65.03
Columbia	9,068	6,316	15,384	186	82.71
Dayton	11,865	5,955	17,820	232	76.48
Denmark	14,044	6,337	20,381	247	82.51
Elkland	15,104	2,972	18,076	195	92.70
Ellington	6,198	2,399	8,597	82	104.84
Elmwood	10,528	2,207	12,735	188	73.06
Fair Grove	12,715	4,753	17,468	230	75.95
Fremont	8,228	4,328	12,556	188	66.79
Gilford	4,546	4,431	8,977	64	140.27
Indian Fields	a 5,084	a 2,479	a 7,563	a 85	a 88.98
Juniata	10,691	4,791	15,482	164	94.40
Kingston	5,935	3,836	9,771	105	93.06
Koylton	8,518	4,492	13,010	138	94.28
Millington	11,300	6,445	17,745	215	82.54
Novesta	5,399	3,668	9,063	119	76.15
Tuscola	9,528	5,268	14,796	168	88.07
Vassar	4,263	4,041	8,304	117	70.98
Watertown	8,157	4,036	12,193	141	86.48
Wells	5,841	5,854	11,695	148	79.02
Wisner	2,709	1,681	4,390	45	97.56
VAN BUREN CO.	201,337	85,126	286,463	3,177	90.17
Almena	10,007	8,173	18,180	122	149.02
Antwerp	12,814	3,621	16,435	172	95.55
Arlington	12,148	4,699	16,847	222	75.89
Bangor	11,179	5,464	16,643	162	102.73
Bloomingdale	11,242	5,445	16,687	227	73.51
Columbia	8,751	5,849	14,600	193	76.04
Covert	5,746	5,335	11,081	135	82.08
Decatur	11,587	5,184	16,771	157	106.82
Geneva	13,565	6,000	19,565	271	72.20
Hamilton	12,993	5,335	18,328	186	98.52
Hartford	13,081	4,720	17,801	193	92.71
Keeler	12,105	4,024	16,129	116	139.13
Lawrence	15,376	5,226	20,602	242	85.13
Paw Paw	12,743	2,790	15,533	152	102.19

a Copied from preceding report.

Digitized by Google

TABLE I.—CONTINUED.—*Land in farms, for the year 1895.*

Counties, townships, cities and wards.	Acres of land in farms.			Number of farms.	Average number of acres in each farm.
	Improved.	Unimproved.	Total.		
VAN BUREN CO.—*Continued.*					
Pine Grove	9,436	4,080	13,516	158	85.54
Porter	14,720	3,096	17,816	208	85.65
South Haven	a 4,089	a 1,925	a 6,014	a 110	a 54.67
Waverly	9,755	4,150	13,905	153	90.88
WASHTENAW CO.	278,473	97,861	376,334	3,230	116.51
Ann Arbor	13,169	2,928	16,097	173	93.05
Ann Arbor city					
Augusta	9,382	4,023	13,405	173	77.49
Bridgewater	16,786	5,340	22,126	217	101.96
Dexter	10,646	6,772	17,418	102	170.76
Freedom	13,447	5,427	18,874	161	117.23
Lima	14,091	7,017	21,108	159	132.76
Lodi	13,194	4,661	17,855	150	119.03
Lyndon	10,637	8,039	18,676	121	154.35
Manchester	17,031	3,569	20,600	167	123.35
Northfield	11,345	5,156	16,501	150	110.01
Pittsfield	16,307	2,411	18,718	126	148.56
Salem	14,319	5,154	19,473	208	93.62
Saline	a 15,806	a 4,907	a 20,713	a 193	a 107.32
Scio	13,072	5,078	18,150	114	159.21
Sharon	14,469	3,743	18,212	129	141.15
Superior	15,190	3,809	18,999	162	117.28
Sylvan	13,769	7,056	20,825	195	106.79
Webster	12,965	5 165	18,130	109	166.33
York	a 17,573	a 4,581	a 22,154	a 245	a 90.43
Ypsilanti	15,275	3,025	18,300	176	103.98
Ypsilanti city					
WAYNE CO.	199,072	60,888	259,960	3,504	74.19
Brownstown	12,759	5,935	18,694	213	87.77
Canton	11,815	3,609	15,424	141	109.39
Dearborn	13,531	3,194	16,725	233	71.78
Detroit city					
Ecorse	10,084	2,575	12,659	233	54.33
Greenfield	9,505	3,073	12,578	220	57.17
Grosse Point	6,404	1,861	8,265	128	64.57
Hamtramck	a 2,868	a 900	a 3,768	a 55	a 68.51
Huron	10,312	4,241	14,553	193	75.40
Livonia	17,143	4,498	21,640	273	79.27
Monguagon	6,475	3,707	10,182	68	149.74
Nankin	13 379	4,224	17,603	248	70.98
Plymouth	18,701	2,399	21,100	228	92.54
Redford	16,925	3,896	20,821	286	72.80
Romulus	10,447	3,055	13,502	203	66.51
Springwells	4,075	963	5,038	86	58.58
Sumpter	10,675	4,587	15,263	277	55.10
Taylor	8,438	3,356	11,794	193	61.11
Van Buren	15,537	4,815	20,352	226	90.05
Wyandotte city					
WEXFORD CO.	31,876	40,047	71,923	1,031	69.67
Antioch	2,729	3,234	5,963	89	67.
Boon	1,091	875	1,966	18	109.22
Cadillac city:					
4th ward	77	20	97		
Cedar Creek	5,032	6,213	11,245	188	59.81

a Copied from preceding report.

Digitized by Google

TABLE I.—CONCLUDED.—*Land in farms, for the year 1895.*

Counties, townships, cities and wards.	Acres of land in farms.			Number of farms.	Average number of acres in each farm.
	Improved.	Unimproved.	Total.		
WEXFORD CO.—*Continued.*					
Cherry Grove	1,520	2,886	4,406	53	83.13
Clam Lake	5,103	5,670	10,773	160	67.33
Colfax	3,451	3,838	7,289	112	65.08
Greenwood	886	1,966	2,852	42	67.91
Hanover	626	1,127	1,753	18	97.39
Harring	1,253	1,812	3,065	41	74.76
Henderson	510	933	1,443	18	80.17
Liberty	954	1,250	2,204	39	56.51
Selma	1,763	2,308	4,071	64	63.61
Slagle	385	488	873	9	91.45
South Branch	398	1,450	1,848	20	92.40
Springville	1,411	1,748	3,159	38	83.13
Wexford	4,757	4,209	8,966	122	73.49

Digitized by Google

TABLE II.—*Wheat, corn, and oats produced in Michigan in the year 1894, and the number of acres in wheat in May, 1895.*

State and counties.	Wheat. Raised in 1894. Acres.	Wheat. Raised in 1894. Bushels.	Wheat. Raised in 1894. Average yield per acre in bushels.	Wheat. Acres in May, 1895.	Corn. Acres.	Corn. Bushels of ears.	Oats. Acres.	Oats. Bushels.
State	1,272,170	21,448,415	16.86	1,262,307	995,302	42,225,492	997,537	29,059,319
Alcona	1,576	24,046	15.26	1,100	257	11,014	2,196	44,741
Alger	2	30	15.	----	----	----	46	1,118
Allegan	40,866	611,245	14.96	38,471	33,882	1,334,329	19,552	542,849
Alpena	1,302	19,367	14.87	560	62	2,674	2,779	59,028
Antrim	2,692	37,254	13.84	2,694	3,207	104,231	3,263	66,543
Arenac	1,712	24,033	14.04	1,568	1,553	71,515	2,457	55,777
Baraga	2	16	8.	----	----	----	31	349
Barry	40,616	639,125	15.74	38,155	28,693	1,294,837	20,155	599,127
Bay	8,769	151,401	17.27	8,826	6,846	486,998	11,301	325,449
Benzie	1,120	12,331	11.01	1,245	2,755	75,826	1,015	19,286
Berrien	33,967	646,408	19.05	32,487	29,980	789,172	15,997	459,882
Branch	38,862	655,575	16.87	41,972	30,098	1,002,455	18,057	508,300
Calhoun	65,229	1,151,479	17.65	64,685	35,529	1,589,807	23,162	683,330
Cass	47,972	822,888	17.15	46,998	29,198	711,957	16,696	422,729
Charlevoix	1,790	26,259	14.67	1,494	2,178	88,953	3,408	83,563
Cheboygan	2,250	38,483	17.10	535	698	30,148	2,168	63,709
Chippewa	1,628	29,010	17.82	697	20	749	5,648	143,094
Clare	998	13,471	13.50	1,107	1,062	41,035	1,291	32,534
Clinton	42,814	754,261	17.62	41,155	28,250	1,404,914	33,884	1,252,150
Crawford	236	2,804	11.88	299	292	9,393	195	3,153
Delta	747	11,205	15.	165	15	410	2,748	47,107
Dickinson	8	199	24.88	22	3	108	297	10,295
Eaton	33,367	620,462	18.60	33,200	24,865	1,078,714	26,307	944,111
Emmet	1,085	19,216	18.57	518	1,962	89,685	2,324	74,750
Genesee	32,564	548,794	16.85	35,288	22,750	1,224,679	32,254	1,182,288
Gladwin	1,187	17,014	14.33	1,378	794	31,875	1,463	29,428
Gogebic	----	----	----	----	----	----	4	100
Grand Traverse	4,641	69,921	15.07	4,352	5,735	158,445	3,744	74,374
Gratiot	19,909	327,164	16.43	20,266	23,564	1,312,589	23,859	710,109
Hillsdale	41,087	737,659	17.95	42,804	34,013	1,255,529	26,372	824,259
Houghton	21	80	3.81	12	1	5	90	511
Huron	24,574	398,328	16.21	24,686	6,413	339,698	26,745	639,018
Ingham	27,779	503,850	18.32	29,776	22,244	967,977	22,299	719,984
Ionia	41,568	717,464	17.26	40,070	29,413	1,266,265	23,578	794,264
Iosco	1,046	16,072	15.37	1,018	452	21,195	2,053	47,877
Iron	12	212	17.67	22	3	60	193	4,352
Isabella	10,971	149,459	13.64	10,755	10,304	511,464	13,241	335,325
Jackson	45,240	804,843	17.79	46,490	33,677	1,545,008	20,031	559,813
Kalamazoo	57,587	998,997	17.35	56,738	29,534	1,087,706	20,860	580,783
Kalkaska	1,888	24,145	12.79	2,322	2,323	67,549	1,183	17,578
Kent	33,105	481,136	14.53	30,298	32,328	1,159,587	24,883	721,498
Keweenaw	----	----	----	----	----	----	29	775
Lake	426	5,171	12.14	518	1,316	42,338	682	13,663
Lapeer	28,676	497,812	17.36	29,644	19,329	884,221	28,652	897,266
Leelanau	4,004	54,396	13.59	3,805	3,497	108,416	5,777	124,625
Lenawee	40,969	774,508	18.90	44,038	50,547	2,433,866	36,087	1,241,815
Livingston	30,151	556,857	18.47	34,215	20,492	831,544	17,765	483,070
Luce	30	568	18.93	42	95	4,852	165	3,915
Mackinac	208	3,369	16.20	72	84	3,520	1,173	25,609

Digitized by Google

TABLE II.—CONTINUED.—*Wheat, corn, and oats in 1894, and acres in wheat in 1895.*

Counties.	Wheat. Raised in 1894. Acres.	Wheat. Raised in 1894. Bushels.	Wheat. Raised in 1894. Average yield per acre in bushels.	Wheat. Acres in May, 1895.	Corn. Acres.	Corn. Bushels of ears.	Oats. Acres.	Oats. Bushels.
Macomb	25,750	464,269	18.03	24,452	22,547	1,158,888	30,997	934,934
Manistee	2,652	27,928	10.53	3,052	3,820	120,160	3,083	57,446
Marquette	54	661	12.24	26	18	792	734	11,139
Mason	3,331	48,637	14.60	3,414	3,192	86,978	2,457	72,054
Mecosta	3,769	38,909	10.32	3,899	5,895	201,433	6,210	114,932
Menominee	2,191	29,706	13.56	946	32	1,131	3,596	97,144
Midland	3,713	36,767	13.55	2,596	3,819	234,226	4,544	114,992
Missaukee	1,707	20,855	12.22	1,812	1,801	60,164	1,581	29,831
Monroe	26,928	469,451	17.43	24,827	32,639	1,814,360	28,662	980,949
Montcalm	17,842	256,552	14.38	18,855	16,327	535,265	16,424	374,104
Montmorency	1,000	12,077	12.08	301	207	10,379	670	15,023
Muskegon	4,999	66,973	13.40	4,678	6,952	263,454	4,564	112,925
Newaygo	9,070	113,112	12.47	8,676	10,539	365,071	7,009	152,877
Oakland	37,269	679,478	18.22	42,674	33,667	1,512,588	38,909	980,074
Oceana	7,329	94,177	13.03	6,862	8,929	334,692	5,044	104,287
Ogemaw	1,528	20,625	13.50	1,288	666	28,182	1,351	32,569
Ontonagon	7	89	12.71	19	------	------	407	10,975
Osceola	4,132	47,149	11.41	4,201	4,637	146,708	6,129	123,141
Oscoda	304	3,622	11.91	439	383	10,618	468	8,457
Otsego	672	9,501	14.14	625	309	14,201	1,105	21,409
Ottawa	20,011	269,627	13.47	18,643	28,039	759,770	15,589	467,975
Presque Isle	2,646	32,615	12.33	778	230	11,323	3,770	65,980
Roscommon	26	280	10.77	35	151	5,718	31	730
Saginaw	24,298	409,389	16.85	22,876	22,306	1,546,815	31,582	1,033,798
Sanilac	19,799	325,279	16.43	19,368	7,099	336,515	45,785	1,063,208
Schoolcraft	66	1,127	17.08	32	18	474	488	11,519
Shiawassee	31,112	546,836	17.58	32,181	31,307	1,084,679	26,463	956,525
St. Clair	22,685	384,188	16.94	19,145	11,922	484,426	55,156	1,421,908
St Joseph	57,559	922,569	16.03	55,302	33,243	778,864	12,308	276,965
Tuscola	23,221	406,254	17.50	21,882	19,816	1,236,384	27,475	892,785
Van Buren	33,320	507,373	15.23	33,432	26,517	698,159	16,277	361,550
Washtenaw	49,2[illegible]6	881,875	17.92	51,261	33,640	1,553,307	25,621	79[illegible],915
Wayne	15,840	291,607	18.41	14,787	24,838	1,274,107	25,964	848,349
Wexford	2,040	25,351	12.43	2,337	4,483	127,054	2,471	41,182

Digitized by Google

TABLE II.—CONTINUED.—*Wheat, corn and oats in 1894, and acres in wheat in 1895.*

State, counties, townships, cities and wards.	Wheat.				Corn.		Oats.	
	Raised in 1894.			Acres in May, 1895.				
	Acres.	Bushels.	Average yield per acre in bushels.		Acres.	Bushels of ears.	Acres.	Bushels.
State	1,272,170	21,448,415	16.86	1,262,307	995,302	42,225,492	997,537	29,059,319
ALCONA Co.	1,576	24,046	15.26	1,100	257	11,014	2,196	44,741
Alcona	43	455	10.58	5	.....	.....	48	880
Caledonia	175	2,464	14.08	155	2	50	117	1,450
Curtis	121	2,274	18.79	133	77	4,440	212	6,165
Greenbush	111	1,484	13.37	38	40	996	82	1,571
Gustin	163	2,565	15.74	155	8	472	170	3,004
Harrisville	504	7,508	14.90	286	58	2,520	875	18,399
Hawes	45	770	17.11	48	41	1,925	113	2,360
Haynes	302	4,638	15.36	215	2	64	433	7,891
Mikado	70	1,338	19.11	62	11	295	95	2,395
Millen	.....	.....	.....	3	5	62	27	300
Mitchell	42	550	13.10	1	12	191	24	325
ALGER Co.	2	30	15.	.....	.....	.....	46	1,113
Limestone	2	30	15.	.....	.....	.....	13	415
Mathias	.....	.....	.....	.....	.....	.....	33	698
ALLEGAN Co.	40,866	611,245	14.96	38,471	33,882	1,334,329	19,553	542,849
Allegan	1,355	23,167	13.46	1,084	1,331	59,700	845	22,716
Casco	1,080	13,027	12.06	848	1,428	59,741	613	13,780
Cheshire	1,536	23,500	15.30	1,661	1,551	48,150	848	18,519
Clyde	176	1,744	9.91	185	304	9,675	147	3,437
Dorr	1,858	26,430	14.22	1,923	1,831	87,900	1,165	36,238
Fillmore	2,870	40,420	14.08	2,717	2,213	49,815	1,644	46,819
Ganges	832	9,303	11.18	682	1,409	53,326	833	16,743
Gun Plain	2,751	42,457	15.43	2,581	1,907	91,938	788	21,273
Heath	481	5,984	12.44	486	424	10,043	91	2,339
Hopkins	3,092	30,694	14.67	1,817	1,853	99,095	1,163	36,531
Laketown	611	6,131	10.04	513	662	11,503	326	8,257
Lee	380	4,189	11.02	364	554	11,037	198	3,346
Leighton	3,155	52,033	16.49	2,745	1,883	106,561	1,311	38,349
Manlius	818	11,536	14.10	766	635	13,567	341	10,199
Martin	3,534	61,537	17.41	3,273	1,563	84,123	1,147	36,639
Monterey	2,345	37,462	15.98	2,469	1,834	83,829	1,032	31,437
Otsego	2,611	40,006	15.32	2,424	1,577	74,969	1,026	30,812
Overisel	2,482	32,127	12.94	2,293	1,978	84,108	1,257	40,120
Pine Plains	288	3,446	11.97	273	250	7,871	64	1,579
Salem	2,211	34,272	15.50	2,058	1,633	75,977	762	25,824
Saugatuck	346	4,547	13.14	425	1,092	23,555	497	10,815
Trowbridge	2,294	31,996	13.95	2,159	1,970	40,070	1,344	33,661
Watson	2,864	48,076	16.79	2,746	1,710	79,995	1,318	35,481
Wayland	1,996	27,161	13.61	1,980	2,328	113,871	893	17,985
ALPENA Co.	1,302	19,367	14.87	560	63	2,674	2,779	59,028
Alpena	41	464	11.32	22	12	591	140	1,926
Green	202	3,862	19.13	63	6	460	403	12,548
Long Rapids	313	4,648	14.85	83	7	302	1,000	19,826
Maple Ridge	94	1,096	11.66	8	1	35	254	4,745
Ossineke	95	1,107	11.65	38	8	139	80	1,194
Sanborn	26	342	13.15	27	11	250	17	368
Wilson	531	7,848	14.78	269	17	897	886	18,421

Digitized by Google

TABLE II.—CONTINUED.—*Wheat, corn and oats in 1894, and acres in wheat in 1895.*

Counties, townships, cities and wards.	Wheat. Raised in 1894. Acres.	Wheat. Raised in 1894. Bushels.	Wheat. Raised in 1894. Average yield per acre in bushels.	Wheat. Acres in May, 1895.	Corn. Acres.	Corn. Bushels of ears.	Oats. Acres.	Oats. Bushels.
ANTRIM Co.	2,692	37,254	13.84	2,694	3,207	104,231	3,263	66,543
Banks	190	3,020	15.89	118	325	14,780	378	11,227
Central Lake	115	1,658	14.42	145	241	10,430	247	6,764
Chestonia	115	1,349	11.73	119	48	1,114	125	1,733
Custar	182	2,006	11.02	197	255	6,279	288	3,704
Echo	200	2,878	14.39	214	242	8,735	263	7,917
Elk Rapids	109	2,063	18.93	58	89	4,160	64	1,928
Forest Home	136	1,900	13.97	184	283	8,805	134	2,482
Helena	301	4,174	13.87	192	299	9,968	167	3,995
Jordan	218	2,565	11.77	231	238	7,996	309	5,808
Kearney	84	1,208	14.38	99	184	5,718	120	2,539
Mancelona	251	3,033	12.10	348	373	9,196	309	3,444
Milton	460	7,102	15.44	389	397	12,025	346	9,023
Star	151	2,084	13.80	166	57	2,415	190	3,482
Torch Lake	38	416	10.95	30	35	1,375	27	570
Warner	142	1,793	12.63	204	42	1,375	196	1,922
ARENAC Co.	1,712	24,033	14.04	1,568	1,553	71,515	2,457	55,777
Adams	84	1,276	15.19	96	92	3,053	121	2,305
Arenac	63	836	13.27	71	180	6,321	211	3,918
Au Gres	86	1,605	18.66	35	262	19,148	331	7,935
Clayton	430	6,664	15.50	361	323	15,035	511	14,308
Deep River	182	2,470	13.57	177	222	9,047	388	9,952
Lincoln	a 19	b 267	14.05	c 19	d 13	d 195	d 74	d 1,786
Mason	228	3,408	14.32	162	120	5,747	194	4,895
Moffitt	46	696	15.13	47	12	550	54	1,085
Standish	532	6,502	12.22	572	267	10,514	504	8,133
Turner	2	16	8.	9	16	325	11	220
Whitney	30	293	9.77	19	44	1,570	68	1,255
BARAGA Co.	2	16	8.	.....	.....	.....	31	349
Arvon	.....	.....	.....	.....	.....	.....	16	112
Covington	.....	.....	.....	.....	.....	.....	5	200
L'Anse	2	16	8.	.....	.....	.....	.....	.....
Spurr	.....	.....	.....	.....	.....	.....	10	36
BARRY Co.	40,616	639,125	15.74	38,155	28,693	1,294,337	20,155	599,127
Assyria	2,158	30,668	14.21	1,997	1,822	81,619	1,183	31,417
Baltimore	2,328	37,502	16.11	2,207	1,718	80,337	1,381	33,357
Barry	3,519	57,907	16.46	3,423	1,720	78,182	898	21,961
Carlton	2,237	38,449	17.19	1,994	1,709	87,763	1,962	67,614
Castleton	2,032	34,503	16.98	1,935	1,679	65,900	1,665	53,565
Hastings	1,551	23,230	14.98	1,573	1,429	60,180	1,330	41,872
Hastings city: 1st and 4th wards	124	1,928	15.55	141	139	5,750	123	3,678
Hope	2,193	32,395	14.77	2,268	1,405	64,730	1,090	29,089
Irving	2,984	43,842	14.69	2,928	1,615	71,148	987	24,265
Johnstown	2,512	40,249	16.02	2,320	1,648	79,618	1,362	35,234
Maple Grove	2,296	38,495	16.77	2,205	1,412	62,113	1,423	45,357

a Acres in May, 1894, as shown by the preceding report.
b Obtained by multiplying the acres in wheat in May, 1894, as shown by the preceding report, by the average yield per acre in the townships of this county that have reported both the acreage and yield.
c Not reported, but an assumed acreage, equal to the acreage in May, 1894.
d Copied from the preceding report.

Digitized by Google

TABLE II.—CONTINUED.—*Wheat, corn and oats in 1894, and acres in wheat in 1895.*

Counties, townships, cities and wards.	Wheat. Raised in 1894. Acres.	Wheat. Raised in 1894. Bushels.	Wheat. Raised in 1894. Average yield per acre in bushels.	Wheat. Acres in May, 1895.	Corn. Acres.	Corn. Bushels of ears.	Oats. Acres.	Oats. Bushels.
BARRY CO.—*Continued.*								
Orangeville	2,042	26,812	13.13	1,857	1,366	73,114	596	16,869
Prairieville	4,534	87,476	19.29	4,264	1,836	76,345	1,099	32,975
Rutland	2,298	28,039	12.20	1,934	1,986	81,668	806	18,971
Thornapple	3,370	52,131	15.47	3,194	2,575	122,180	1,479	45,481
Woodland	2,961	52,533	17.74	2,649	2,389	107,753	2,447	86,812
Yankee Springs	1,477	12,966	8.78	1,266	2,244	95,886	374	5,110
BAY CO.	8,769	151,401	17.27	8,826	6,846	486,998	11,301	325,449
Bangor	146	2,619	17.94	122	325	19,061	345	9,974
Beaver	699	9,031	12.92	617	399	24,021	754	18,099
Frankenlust	1,718	29,651	17.26	1,792	677	56,440	2,006	57,990
Fraser	143	2,438	17.05	155	313	19,025	280	7,005
Garfield	18	154	8.56	17	39	2,106	55	1,002
Gibson	36	482	13.39	95	45	1,411	66	1,131
Hampton	350	7,670	21.91	330	703	49,962	702	24,291
Kawkawlin	594	9,722	16.37	723	812	60,742	864	22,814
Merritt	871	15,084	17.32	986	951	66,271	1,116	23,052
Monitor	1,918	34,392	17.93	1,805	974	71,865	2,485	71,574
Mt. Forest	18	208	11.56	41	7	125	13	107
Pinconning	561	8,595	15.32	557	206	8,421	302	6,334
Portsmouth	950	19,019	20.02	851	795	57,965	1,240	40,941
West Bay City:								
1st ward	----	----	----	----	4	150	33	1,440
Williams	747	12,336	16.51	735	596	49,433	1,040	29,725
BENZIE CO.	1,120	12,331	11.01	1,245	2,755	75,826	1,015	19,286
Almira	110	1,115	10.14	154	119	4,098	38	796
Benzonia	71	891	12.55	24	206	5,440	95	2,059
Blaine	154	1,987	12.90	150	467	17,270	216	4,367
Colfax	108	1,232	11.41	133	229	5,325	40	554
Crystal Lake	16	163	10.13	14	159	2,285	12	220
Gilmore	73	1,100	15.07	91	165	4,575	122	2,400
Homestead	116	1,007	8.68	206	413	8,476	64	911
Inland	187	1,825	9.76	159	331	8,755	89	1,672
Joyfield	137	1,525	11.13	170	307	8,040	195	3,675
Lake	4	26	6.50	5	21	570	24	357
Platte	133	1,340	10.08	128	312	10,295	116	2,260
Weldon	a 11	b 121	11.	c 11	d 26	d 797	d 4	d 15
BERRIEN CO.	33,937	646,408	19.05	32,487	29,980	739,172	15,997	459,882
Bainbridge	1,530	21,919	14.33	818	1,861	28,920	856	15,591
Benton	386	5,820	15.08	287	1,520	44,556	758	19,546
Berrien	3,775	76,620	20.30	3,649	2,548	63,651	1,049	28,518
Bertrand	5,841	111,983	20.97	5,330	3,056	59,058	1,227	39,516
Buchanan	2,821	59,460	21.08	2,754	1,594	46,578	905	27,565
Chickaming	552	8,668	15.70	574	957	21,335	656	21,595
Galien	1,565	30,430	19.44	1,527	1,295	33,040	678	19,998
Hagar	477	7,866	16.49	439	765	16,128	387	10,668
Lake	1,086	16,463	15.16	948	1,588	31,177	925	25,087
Lincoln	339	5,910	17.43	234	574	13,775	212	6,845

a Acres in 1894, as shown by the preceding report.
b Estimated. See note b, page 32.
c See note c, page 32.
d Copied from the preceding report.

Digitized by Google

TABLE II.—CONTINUED.—*Wheat, corn and oats in 1894, and acres in wheat in 1895.*

Counties, townships, cities and wards.	Wheat. Raised in 1894. Acres.	Wheat. Raised in 1894. Bushels.	Wheat. Raised in 1894. Average yield per acre in bushels.	Wheat. Acres in May, 1895.	Corn. Acres.	Corn. Bushels of ears.	Oats. Acres.	Oats. Bushels.
BERRIEN CO.—*Continued.*								
New Buffalo	560	8,077	14.42	654	831	15,465	668	18,159
Niles	4,446	82,926	18.65	4,370	2,886	69,470	1,018	25,722
Oronoko	2,405	50,657	21.06	2,700	2,349	59,461	1,056	30,736
Pipestone	2,124	39,184	18.45	1,989	1,970	49,342	1,413	42,887
Royalton	776	15,351	19.78	730	1,272	27,373	686	21,581
Sodus	731	12,853	17.58	647	1,041	22,786	698	18,745
St. Joseph's	7	140	20.	20	26	550	18	630
Three Oaks	1,438	27,341	19.01	1,316	1,288	31,720	1,182	39,865
Watervliet	1,223	21,449	17.40	1,294	1,196	29,040	768	19,604
Weesaw	2,345	43,294	18.46	2,257	1,463	45,747	826	27,024
BRANCH CO	38,862	655,575	16.87	41,972	30,098	1,008,455	18,057	508,200
Algansee	2,168	38,147	17.60	2,250	1,806	72,292	1,417	47,310
Batavia	2,576	35,809	13.90	2,260	2,249	74,856	1,534	38,898
Bethel	3,607	37,781	14.49	2,826	2,413	36,821	1,091	25,733
Bronson	3,042	46,904	15.22	3,111	2,238	49,689	999	20,836
Butler	2,515	43,566	13.35	2,513	1,897	71,795	1,068	31,788
California	2,192	39,955	18.23	2,335	1,447	42,495	922	24,501
Coldwater	1,875	31,789	16.53	2,005	1,853	67,896	1,178	34,514
Coldwater City	161	3,130	19.44	327	210	4,190	172	4,176
1st ward	----------	----------	----------	30	4	25	6	224
2d ward	66	1,500	22.73	74	30	1,350	54	1,745
3d ward	71	1,080	15.21	124	104	1,880	45	869
4th ward	24	550	22.92	99	72	935	67	1,338
Gilead	2,489	44,113	18.09	2,467	1,852	37,172	590	16,143
Girard	3,239	58,091	17.66	3,220	2,250	90,470	1,691	47,012
Kinderhook	1,787	32,642	18.27	1,884	1,035	15,962	508	13,587
Mattison	2,794	44,692	16.	3,069	2,164	97,721	1,305	33,560
Noble	1,577	24,648	15.63	1,640	1,091	19,785	294	6,623
Ovid	2,121	36,822	17.36	2,318	1,506	44,730	1,105	32,702
Quincy	2,062	37,368	18.12	2,221	2,033	87,730	1,587	52,044
Sherwood	3,308	56,390	17.05	4,004	1,983	93,083	1,002	25,904
Union	2,349	44,328	18.87	2,523	2,081	96,768	1,579	52,974
CALHOUN CO.	65,229	1,151,479	17.65	64,685	35,529	1,589,807	23,162	683,330
Albion	5,092	102,197	20.07	4,758	2,357	117,987	1,406	44,661
Albion City:								
1st ward	80	1,725	21.56	55	60	2,800	30	1,125
Athens	3,671	65,176	17.75	3,759	1,762	73,155	1,009	30,104
Battle Creek	3,117	55,909	17.94	3,600	1,979	80,842	1,239	36,558
Bedford	2,277	26,489	11.63	2,202	1,852	71,129	834	15,146
Burlington	2,510	46,007	18.37	2,618	1,327	55,730	1,074	32,717
Clarence	2,449	42,418	17.32	2,546	1,390	62,965	1,229	37,297
Clarendon	2,882	50,760	17.61	2,992	1,836	85,335	1,023	32,792
Convis	2,988	43,727	14.88	2,816	1,554	72,915	1,319	35,870
Eckford	4,408	89,549	20.32	4,290	2,144	118,100	1,222	47,075
Emmet	3,060	44,422	14.52	3,124	1,804	70,237	865	20,805
Fredonia	3,606	64,694	17.94	3,734	1,679	72,695	1,107	33,115
Homer	3,528	70,542	20.	3,459	1,947	94,785	1,194	35,755
Lee	2,133	35,710	16.70	2,227	1,231	50,890	1,267	39,866
Le Roy	3,291	58,452	17.76	3,218	1,356	56,672	1,180	32,266
Marengo	4,209	80,401	19.10	4,418	2,218	109,585	1,331	44,279

Digitized by Google

TABLE II.—CONTINUED.—*Wheat, corn and oats in 1894, and acres in wheat in 1895.*

Counties, townships, cities and wards.	Wheat. Raised in 1894. Acres.	Wheat. Raised in 1894. Bushels.	Wheat. Raised in 1894. Average yield per acre in bushels.	Wheat. Acres in May, 1895.	Corn. Acres.	Corn. Bushels of ears.	Oats. Acres.	Oats. Bushels.
CALHOUN Co.—*Continued.*								
Marshall	3,499	65,807	18.81	3,485	1,944	85,720	1,153	32,676
Marshall City	45	980	21.78	24	37	1,550	22	1,100
1st ward	10	280	28.	18	15	750	22	1,100
2d ward	10	200	20.	6	6	300	.....	.....
4th ward	25	500	20.	.....	16	500	.....	.....
Newton	3,260	53,675	16.46	3,166	1,532	60,606	1,491	42,191
Pennfield	3,056	42,697	13.97	3,088	3,239	98,934	1,069	25,513
Sheridan	2,929	51,243	17.50	2,791	1,455	69,580	803	25,541
Tekonsha	3,184	58,898	18.50	3,307	1,825	82,615	1,295	36,872
CASS Co.	47,972	822,888	17.15	46,998	29,198	711,957	16,696	422,729
Calvin	3,319	53,919	16.25	3,129	2,229	56,645	1,059	28,144
Howard	3,414	54,565	15.98	3,354	2,387	49,516	802	17,343
Jefferson	3,669	57,888	15.78	3,819	2,290	48,327	1,429	30,495
La Grange	3,715	62,525	16.83	3,964	2,208	55,045	1,438	35,770
Marcellus	3,600	65,373	18.30	3,501	1,899	41,008	1,107	32,875
Mason	2,327	42,597	18.31	2,156	1,508	29,843	613	19,514
Milton	2,084	31,427	15.08	2,016	1,760	33,970	570	11,792
Newberg	3,899	59,755	15.33	3,502	1,728	50,311	764	17,593
Ontwa	2,049	37,376	18.24	2,134	1,409	27,740	506	12,679
Penn	3,617	69,297	19.16	3,316	1,777	46,511	1,309	38,424
Pokagon	2,987	50,334	16.85	3,178	2,189	48,411	1,476	37,914
Porter	3,414	61,079	17.89	3,429	2,029	47,755	1,171	35,013
Silver Creek	2,193	40,283	18.37	2,408	1,881	49,870	1,328	30,847
Volinia	4,937	94,157	19.07	4,879	2,178	69,240	1,711	48,308
Wayne	2,748	41,813	15.22	2,813	2,226	57,770	1,413	26,618
CHARLEVOIX Co.	1,790	26,259	14.67	1,494	2,178	38,953	3,408	83,563
Bay	154	2,589	16.81	165	248	6,645	300	8,535
Boyne Valley	a 68	b 998	14.67	c 68	d 143	d 6,675	d 150	d 3,132
Chandler	53	700	13.21	13	89	4,919	136	3,440
Chandler [1]	35	350	10.	.....	.....	.....	15	325
Charlevoix	4	70	17.50	.....	6	385	23	730
Evangeline	48	627	13.06	70	117	5,030	66	2,190
Eveline	216	3,513	16.26	126	226	8,716	284	10,216
Galilee	51	1,102	21.61	49	.....	.....	35	410
Hayes	177	3,071	17.35	159	264	15,097	317	9,243
Hudson	27	252	9.33	17	49	1,511	21	465
Marion	152	2,259	14.86	100	204	9,655	376	10,354
Melrose	43	587	13.65	21	103	4,514	87	2,404
Norwood	98	1,750	17.86	76	131	9,250	247	6,870
Peaine	186	1,333	7.17	160	.....	.....	331	2,948
South Arm	224	3,466	15.47	182	322	5,931	486	12,397
Wilson	254	3,592	14.14	288	276	10,625	434	9,354
CHEBOYGAN Co.	2,250	38,483	17.10	535	698	30,148	3,168	63,709
Beaugrand	44	727	16.52	7	3	80	153	1,961
Benton	181	2,209	12.20	29	59	1,660	668	14,077
Burt	375	5,509	14.69	77	96	4,298	137	1,780
Ellis	a 1	b 17	17.	c 1	.....	.....	.....	.....

[1] Formerly in Manitou county.
a Acres in May, 1894, as shown by the preceding report.
b Estimated. See note b, page 32.
c See note c, page 32.
d Copied from the preceding report.

Digitized by Google

TABLE II.—CONTINUED.—*Wheat, corn and oats in 1894, and acres in wheat in 1895.*

Counties, townships, cities and wards.	Wheat. Raised in 1894. Acres.	Wheat. Raised in 1894. Bushels.	Wheat. Raised in 1894. Average yield per acre in bushels.	Wheat. Acres in May 1895.	Corn. Acres.	Corn. Bushels of ears.	Oats. Acres.	Oats. Bushels.
CHEBOYGAN CO.—*Continued.*								
Forest	.....	.....	.....	.....	25	1,590	58	1,668
Grant	1,055	20,621	19.55	44	22	341	554	11,902
Hebron	5	75	15.	.....	2	80	96	1,943
Inverness	395	6,030	15.27	200	125	3,609	945	16,514
Mackinaw	3	50	16.67	.....	7	300	55	1,412
Mentor	45	627	13.93	41	123	5,696	119	3,343
Munro	75	1,438	19.17	85	46	2,889	130	3,503
Nunda	20	380	19.	7	65	3,195	185	2,580
Tuscarora	25	455	18.20	21	75	4,105	41	1,341
Waverly	3	53	17.67	.....	6	260	36	798
Wilmot	23	292	12.69	23	44	1,545	41	881
CHIPPEWA CO.	1,628	29,010	17.83	697	20	749	5,648	143,094
Bruce	463	7,105	15.35	462	.....	.....	1,499	35,556
Dafter	196	3,643	18.59	20	.....	.....	856	19,325
Detour	9	190	21.11	.....	3	91	165	4,755
Drummond	11	194	17.64	11	5	140	104	2,337
Pickford	523	8,257	15.83	21	.....	.....	1,016	26,293
Raber	150	4,605	30.70	73	12	518	415	11,088
Rudyard	57	965	16.93	33	.....	.....	231	6,650
Sault Ste. Marie	173	3,208	18.54	41	.....	.....	1,073	33,260
Sugar Island	.....	.....	.....	.....	.....	.....	36	1,065
Superior	47	843	17.94	37	.....	.....	253	3,825
CLARE CO.	998	13,471	13.50	1,107	1,062	41,095	1,291	33,534
Arthur	102	1,408	13.80	160	84	2,790	86	2,578
Frost	3	40	13.33	.....	36	573	64	955
Grant	315	4,732	15.02	347	296	12,530	366	10,898
Greenwood	24	294	12.25	26	100	5,305	74	1,666
Hamilton	45	225	5.	10	20	100	47	330
Hatton	73	940	12.88	151	52	1,851	32	960
Hayes	4	50	12.50	13	61	1,490	13	340
Redding	22	288	13.09	4	8	140	8	135
Sheridan	297	4,085	13.75	313	261	10,801	433	12,493
Summerfield	8	60	7.50	20	40	1,500	25	250
Surrey	50	780	15.60	15	51	1,880	47	1,160
Winterfield	55	569	10.35	48	53	2,175	46	769
CLINTON CO.	42,814	754,261	17.62	41,155	28,250	1,404,914	33,884	1,252,150
Bath	2,096	38,811	18.52	2,186	1,280	46,757	1,135	37,112
Bengal	2,849	45,286	15.93	2,564	2,113	118,740	3,060	118,765
Bingham	2,384	41,257	17.31	2,153	2,054	114,319	2,455	101,709
Dallas	3,847	56,413	14.66	3,507	2,151	118,436	2,975	104,453
De Witt	3,020	63,182	20.92	2,765	1,611	66,144	1,642	60,807
Du Plain	1,933	34,643	17.93	1,362	1,643	103,504	1,958	74,243
Eagle	3,921	54,457	13.64	2,690	1,642	60,109	1,750	63,924
Essex	2,301	42,796	18.60	2,361	1,718	100,086	2,008	68,779
Greenbush	1,740	31,120	17.89	1,663	1,373	77,151	1,416	49,983
Lebanon	2,369	40,154	16.95	2,339	1,879	96,404	2,350	83,617

Digitized by Google

TABLE II.—CONTINUED.—*Wheat, corn and oats in 1894, and acres in wheat in 1895.*

Counties, townships, cities and wards.	Wheat. Raised in 1894. Acres.	Wheat. Raised in 1894. Bushels.	Wheat. Raised in 1894. Average yield per acre in bushels.	Wheat. Acres in May, 1895.	Corn. Acres.	Corn. Bushels of ears.	Oats. Acres.	Oats. Bushels.
CLINTON CO.—*Continued.*								
Olive	2,872	49,524	17.24	2,898	1,755	76,748	1,859	68,424
Ovid	2,768	48,164	17.40	2,550	1,582	87,160	1,981	79,621
Riley	2,754	44,782	16.26	2,563	2,184	108,012	2,784	106,665
Victor	2,202	39,530	17.95	2,376	1,892	60,265	1,664	53,325
Watertown	3,138	66,385	21.14	3,085	2,088	95,267	2,494	98,236
Westphalia	3,621	57,708	15.94	3,598	1,785	75,701	2,413	82,322
CRAWFORD CO.	336	2,804	11.88	299	292	9,398	195	3,158
Ball	60	1,031	17.18	85	74	2,780	75	1,395
Beaver Creek					8	240		
Blaine	4	55	13.75		6	200		
Center Plains	41	308	7.51	43	66	1,575	28	270
Frederic	1	25	25.	1	5	160	10	260
Grayling	a 35	b 416	11.88	c 35	d 28	d 1,200		
Grove					3	100	2	60
Maple Forest	45	714	15.87	51	52	2,228	76	1,091
South Branch	50	255	5.10	84	50	910	4	77
DELTA CO.	747	11,205	15.	165	15	410	2,748	47,107
Baldwin	24	270	11.25	17				
Bark River	135	2,494	18.47	75	4	115	464	10,742
Bay De Noc	5	100	20.				103	2,163
Escanaba	5	117	23.40		3	115	151	3,260
Fairbanks	253	3,604	14.25		3	50	549	7,323
Ford River	14	310	22.14		4	100	220	5,410
Garden	205	2,324	11.34				712	5,644
Maple Ridge	7	75	10.71				90	1,325
Masonville							46	1,312
Nahma							102	2,630
Sack Bay	74	1,435	19.39	59	1	30	183	4,062
Wells	25	476	19.04	14			128	2,737
DICKINSON CO.	8	199	24.88	23	3	108	397	10,295
Norway	7	178	25.43	17	3	108	215	8,230
Wauceda	1	21	21.	6			82	2,065
EATON CO.	33,367	620,462	18.60	33,200	24,865	1,078,714	26,907	944,111
Bellevue	2,282	37,754	16.54	2,468	1,937	89,808	1,713	54,106
Benton	2,131	41,446	19.45	1,883	1,440	68,264	1,619	68,183
Brookfield	2,357	47,136	20.	2,275	1,334	55,356	1,472	50,064
Carmel	2,044	40,321	19.73	2,007	1,145	55,580	1,476	57,115
Chester	2,113	39,783	18.83	2,078	1,510	69,646	1,939	79,538
Delta	1,828	35,503	19.42	1,749	1,814	74,413	1,901	71,765
Eaton	2,399	50,060	20.87	2,510	1,210	45,477	1,338	40,728
Eaton Rapids	1,630	30,729	18.85	1,738	1,361	49,166	1,289	41,140
Hamlin	1,892	33,604	17.76	1,975	1,374	60,379	1,412	47,351
Kalamo	2,516	46,627	18.53	2,401	1,919	85,606	1,762	60,070
Oneida	1,914	32,009	16.72	1,863	1,798	83,283	1,989	75,864
Roxand	1,943	34,717	17.87	1,845	1,663	82,028	2,258	83,561

a Acres in May, 1894, as shown by the preceding report.
b Estimated. See note b, page 32.
c See note c, page 32.
d Copied from the preceding report.

Digitized by Google

TABLE II.—CONTINUED.—*Wheat, corn and oats in 1894, and acres in wheat in 1895.*

Counties, townships, cities and wards.	Wheat. Raised in 1894. Acres.	Wheat. Raised in 1894. Bushels.	Wheat. Raised in 1894. Average yield per acre in bushels.	Wheat. Acres in May, 1895.	Corn. Acres.	Corn. Bushels of ears.	Oats. Acres.	Oats. Bushels.
EATON CO.—*Continued.*								
Sunfield	1,806	32,130	18.33	1,885	1,483	71,686	1,543	56,840
Vermontville	2,254	38,831	17.23	2,288	2,018	80,249	2,010	68,140
Walton	2,374	44,779	18.86	2,364	1,508	58,629	1,397	46,569
Windsor	1,882	34,024	18.08	1,872	1,356	50,265	1,289	44,173
EMMET CO.	1,085	19,216	18.57	518	1,962	89,685	2,834	74,750
Bear Creek	168	2,821	16.79	46	439	20,625	812	24,126
Bear Lake	10	253	25.30	10	100	5,976	133	3,301
Bliss	81	1,204	14.86	55	97	3,325	224	4,548
Carp Lake	36	618	17.16	1	30	1,760	97	2,549
Center	58	810	13.96	55	158	8,266	185	2,967
Cross Village	244	7,485	30.67	24	28	740	75	3,350
Egleston	a 7	b 130	18.57	c 7	d 2	d 50	d 14	d 555
Friendship	90	1,339	14.87	77	219	9,273	260	6,492
Littlefield	46	586	12.73	34	103	4,550	96	2,922
Little Traverse	30	365	12.33	10	197	7,247	126	3,915
Maple River	49	561	11.46	42	86	3,530	82	1,950
Pleasant View	47	656	13.95	43	174	7,740	143	2,962
Readmond	100	1,243	12.43	66	129	5,575	300	6,909
Resort	55	922	16.76	46	123	6,450	247	7,391
Springvale	14	203	14.50	3	73	4,279	78	1,730
GENESEE CO.	32,564	543,794	16.85	35,268	22,750	1,234,679	33,354	1,183,285
Argentine	2,398	44,972	18.85	2,437	998	34,151	1,260	38,726
Atlas	1,956	35,039	17.91	2,321	1,510	71,406	1,747	59,970
Burton	1,304	20,957	16.07	1,662	1,173	69,040	1,704	67,319
Clayton	2,246	34,234	15.26	2,271	1,508	92,489	2,546	99,615
Davison	1,882	34,031	18.28	2,284	1,483	67,286	2,050	73,160
Fenton	1,867	35,309	18.91	1,749	888	38,274	927	31,098
Flint	1,894	28,892	15.25	2,150	1,398	72,320	2,329	92,676
Flint City	6	94	15.67	12	17	800	16	575
2d ward				3	4	100	4	200
3d ward	6	94	15.67	9	12	700	12	375
Flushing	1,998	34,302	17.17	1,646	1,393	89,475	1,760	68,748
Forest	1,446	23,641	16.35	1,493	1,012	50,216	1,219	45,186
Gaines	1,668	26,919	16.14	1,899	1,029	45,633	1,919	63,908
Genesee	1,596	28,243	17.70	1,805	1,344	74,090	1,817	72,191
Grand Blanc	2,009	35,026	17.43	2,241	1,277	57,370	1,985	71,163
Montrose	1,286	18,443	14.35	1,083	1,229	81,298	1,498	53,516
Mt. Morris	2,122	32,848	15.48	3,034	1,389	79,495	2,099	84,560
Mundy	1,697	27,897	16.44	1,981	1,213	59,925	1,807	64,897
Richfield	2,362	41,132	17.41	2,456	1,547	81,508	1,919	69,172
Thetford	1,478	24,774	16.76	1,477	1,095	64,611	1,483	53,253
Vienna	1,351	21,993	15.93	1,328	1,500	97,185	2,059	72,349
GLADWIN CO.	1,187	17,014	14.33	1,378	794	31,875	1,463	29,438
Beaverton					19	350	25	237
Bentley	5	60	12.		1	30	3	60
Billings	a 115	b 1,648	14.33	c 115	d 20	d 780	d 118	d 3,130
Butman	25	369	14.76	118	87	1,305	121	2,602

a Acres in May, 1894, as shown by the preceding report.
b Estimated. See note b, page 32.
c See note c, page 32.
d Copied from the preceding report.

Digitized by Google

TABLE II.—CONTINUED.—*Wheat, corn and oats in 1894, and acres in wheat in 1895.*

Counties, townships, cities and wards.	Wheat. Raised in 1894. Acres.	Wheat. Raised in 1894. Bushels.	Wheat. Raised in 1894. Average yield per acre in bushels.	Wheat. Acres in May, 1895.	Corn. Acres.	Corn. Bushels of ears.	Oats. Acres.	Oats. Bushels.
GLADWIN CO.—*Continued.*								
Clement	7	52	7.43	.....	56	2,480	73	1,292
Gladwin	389	6,301	16.20	307	310	14,645	349	7,488
Grout	331	4,804	14.51	420	175	6,093	364	7,144
Sage	129	1,517	11.76	182	67	1,583	160	2,963
Sherman	73	978	13.40	96	62	1,435	77	880
Tobacco	113	1,285	11.37	140	47	3,175	173	3,632
GOGEBIC CO.	.....	.....	.....	.....	.....	.....	4	100
Ironwood	.....	.....	.....	.....	.....	.....	4	100
GRAND TRAVERSE CO.	4,641	69,931	15.07	4,353	5,735	158,445	3,744	74,374
Acme	472	7,643	16.19	434	510	15,102	253	6,144
Blair	424	7,150	16.86	478	477	13,186	355	6,753
East Bay	128	1,991	15.55	111	256	7,153	111	2,212
Fife Lake	177	2,385	13.47	190	233	5,775	209	2,494
Garfield	528	8,137	15.41	508	579	17,917	525	10,133
Grant	543	8,164	15.03	388	375	17,047	482	13,558
Green Lake	121	1,343	11.10	140	248	4,500	69	1,179
Long Lake	299	3,742	12.51	360	552	15,194	316	6,120
Mayfield	254	3,928	15.46	240	204	6,490	250	4,891
Paradise	a 625	b 9,419	15.07	c 625	752	16,040	337	5,731
Peninsula	467	6,307	13.51	388	885	18,836	555	11,159
Union	48	660	13.75	88	64	1,155	60	744
Whitewater	555	9,062	16.33	408	601	20,050	173	3,240
GRATIOT CO.	19,909	327,164	16.43	20,266	23,564	1,312,839	22,859	710,109
Arcada	1,060	17,137	16.17	1,166	1,527	75,390	1,784	56,064
Bethany	1,115	17,428	15.63	1,255	1,317	115,337	1,467	40,858
Elba	604	9,116	15.09	548	908	60,815	743	27,814
Emerson	1,446	23,758	16.43	964	1,343	128,060	1,399	66,950
Fulton	1,575	24,847	15.78	1,614	1,741	101,588	2,025	66,991
Hamilton	399	6,244	15.65	467	739	48,601	549	18,898
Ithaca	24	531	22.13	39	44	2,952	42	1,755
Lafayette	1,252	23,962	19.14	1,329	1,433	109,896	1,153	41,484
Newark	1,423	23,304	16.39	1,538	1,700	89,035	1,954	70,619
New Haven	1,668	29,190	17.50	1,909	1,778	89,037	1,799	55,796
North Shade	2,267	40,535	17.88	2,399	2,302	96,843	2,404	61,134
North Star	1,126	19,138	17.	1,186	1,565	64,855	1,623	40,504
Pine River	1,986	30,555	15.39	1,892	1,798	87,593	1,823	54,679
Seville	a 774	b 13,717	16.43	c 774	d 578	d 30,699	d 557	d 14,343
Sumner	1,323	20,161	15.24	1,538	1,528	39,342	1,267	26,194
Washington	1,199	18,009	15.13	1,223	1,686	101,552	1,612	47,785
Wheeler	678	10,532	15.53	635	1,076	70,864	657	18,246
HILLSDALE CO.	41,087	737,659	17.95	42,804	34,013	1,255,529	26,372	824,259
Adams	2,577	49,464	19.19	2,499	1,988	80,294	1,314	42,458
Allen	2,866	52,659	18.37	3,009	2,140	94,520	1,339	43,500
Amboy	1,744	30,430	17.45	1,739	1,593	53,730	1,498	47,222
Cambria	2,125	37,817	17.80	2,356	2,026	60,571	1,613	47,269
Camden	2,375	42,022	17.69	2,625	2,108	68,557	1,912	53,412

a Acres in May, 1894, as shown by the preceding report.
b Estimated. See note b, page 32.
c See note c, page 32.
d Copied from the preceding report.

Digitized by Google

TABLE II.—CONTINUED.—*Wheat, corn and oats in 1894, and acres in wheat in 1895.*

Counties, townships, cities and wards.	Wheat. Raised in 1894. Acres.	Wheat. Raised in 1894. Bushels.	Wheat. Raised in 1894. Average yield per acre in bushels.	Wheat. Acres in May, 1895.	Corn. Acres.	Corn. Bushels of ears.	Oats. Acres.	Oats. Bushels.
EATON Co.—*Continued.*								
Sunfield	1,808	33,139	18.33	1,885	1,483	71,666	1,542	56,840
Vermontville	2,254	38,831	17.22	2,288	2,018	80,249	2,010	68,140
Walton	2,374	44,779	18.86	2,364	1,508	58,629	1,297	46,569
Windsor	1,882	34,024	18.08	1,872	1,356	50,265	1,389	44,178
EMMET Co.	1,085	19,216	18.57	518	1,962	89,685	2,834	74,750
Bear Creek	168	2,821	16.79	46	439	20,625	818	24,198
Bear Lake	10	252	25.20	10	100	5,976	132	3,301
Bliss	81	1,204	14.86	55	97	3,325	224	4,548
Carp Lake	36	618	17.16	1	30	1,760	97	2,549
Center	58	810	13.96	55	158	8,266	185	2,967
Cross Village	244	7,485	30.67	24	28	740	75	3,350
Egleston	a 7	b 130	18.57	c 7	d 2	d 50	d 14	d 555
Friendship	90	1,339	14.87	77	219	9,273	260	6,492
Littlefield	46	586	12.73	34	103	4,550	98	2,933
Little Traverse	30	385	12.83	10	197	7,247	136	3,915
Maple River	49	563	11.46	42	86	3,830	82	1,950
Pleasant View	47	656	13.95	43	174	7,740	143	2,963
Readmond	100	1,243	12.43	66	129	5,575	300	6,909
Resort	55	922	16.76	46	132	6,450	247	7,391
Springvale	14	203	14.50	2	78	4,279	78	1,730
GENESEE Co.	32,564	543,794	16.85	35,388	22,750	1,224,679	32,254	1,183,288
Argentine	2,336	44,972	18.85	2,437	996	34,151	1,260	39,738
Atlas	1,956	35,029	17.91	2,331	1,510	71,466	1,747	59,970
Burton	1,304	20,957	16.07	1,663	1,173	69,040	1,704	67,819
Clayton	2,246	34,284	15.26	2,372	1,508	92,489	2,546	99,615
Davison	1,862	34,031	18.28	2,264	1,433	67,298	2,050	73,160
Fenton	1,867	35,309	18.91	1,749	888	36,274	927	31,098
Flint	1,894	28,892	15.25	2,150	1,398	72,320	2,339	92,676
Flint City	6	94	15.67	12	17	800	16	575
2d ward				3	4	100	4	200
3d ward	6	94	15.67	9	13	700	12	375
Flushing	1,998	34,302	17.17	1,646	1,392	89,475	1,760	68,748
Forest	1,446	23,641	16.35	1,492	1,012	50,316	1,319	45,186
Gaines	1,668	26,919	16.14	1,899	1,029	45,638	1,919	63,908
Genesee	1,596	28,243	17.70	1,805	1,244	74,090	1,817	72,191
Grand Blanc	2,009	35,026	17.43	2,241	1,277	57,370	1,985	71,162
Montrose	1,286	18,443	14.35	1,082	1,229	81,298	1,498	52,516
Mt. Morris	2,122	32,848	15.48	3,024	1,289	79,495	2,099	84,560
Mundy	1,697	27,897	16.44	1,981	1,218	59,935	1,807	64,597
Richfield	2,362	41,132	17.41	2,456	1,547	81,508	1,919	69,172
Thetford	1,478	24,774	16.76	1,477	1,095	64,611	1,483	53,263
Vienna	1,381	21,993	15.93	1,328	1,500	97,185	2,059	72,349
GLADWIN Co.	1,187	17,014	14.33	1,378	794	31,875	1,463	29,423
Beaverton					19	350	25	227
Bentley	5	60	12.		1	20	3	60
Billings	a 115	b 1,648	14.33	c 115	d 20	d 780	d 118	d 3,130
Butman	25	369	14.76	118	37	1,305	121	2,603

a Acres in May, 1894, as shown by the preceding report.
b Estimated. See note b, page 32.
c See note c, page 32.
d Copied from the preceding report.

Digitized by Google

TABLE II.—CONTINUED.—*Wheat, corn and oats in 1894, and acres in wheat in 1895.*

Counties, townships, cities and wards.	Wheat. Raised in 1894. Acres.	Wheat. Raised in 1894. Bushels.	Wheat. Raised in 1894. Average yield per acre in bushels.	Wheat. Acres in May, 1895.	Corn. Acres.	Corn. Bushels of ears.	Oats. Acres.	Oats. Bushels.
GLADWIN CO.—*Continued.*								
Clement	7	52	7.43	.....	56	2,450	73	1,292
Gladwin	389	6,201	16.20	307	310	14,645	349	7,428
Grout	331	4,804	14.51	420	175	6,092	364	7,144
Sage	129	1,517	11.76	182	67	1,538	160	2,963
Sherman	73	978	13.40	96	62	1,425	77	880
Tobacco	113	1,285	11.37	140	47	3,175	173	3,682
GOGEBIC CO.	.....	.....	.....	.....	.....	.....	4	100
Ironwood	.....	.....	.....	.....	.....	.....	4	100
GRAND TRAVERSE CO.	4,841	69,921	15.07	4,358	5,735	158,445	3,744	74,374
Acme	472	7,643	16.19	434	510	15,102	253	6,144
Blair	424	7,150	16.86	478	477	13,188	385	6,738
East Bay	128	1,991	15.55	111	256	7,153	111	2,213
Fife Lake	177	2,235	12.47	190	232	5,775	280	2,494
Garfield	528	8,127	15.41	508	579	17,917	535	10,138
Grant	542	8,164	15.03	388	375	17,047	492	13,538
Green Lake	121	1,243	11.10	140	243	4,500	69	1,170
Long Lake	199	2,742	12.51	300	552	15,194	316	6,139
Mayfield	254	3,928	15.46	240	204	6,480	289	4,881
Paradise	a 625	b 9,419	15.07	e 625	752	16,040	357	5,731
Peninsula	467	6,397	12.51	388	885	18,838	585	11,139
Union	48	609	12.75	88	64	1,155	69	744
Whitewater	556	9,802	16.33	498	691	20,050	172	3,249
GRATIOT CO.	19,900	327,164	16.43	20,286	23,564	1,212,530	22,559	710,189
Arcada	1,080	17,187	16.17	1,166	1,527	75,380	1,784	56,884
Bethany	1,115	17,428	15.68	1,256	1,517	115,387	1,687	48,588
Elba	604	9,116	15.09	548	908	69,815	743	27,814
Emerson	1,446	23,758	16.43	384	1,843	128,080	1,380	68,380
Fulton	1,575	24,847	15.78	1,614	1,741	101,588	2,025	68,381
Hamilton	380	6,244	15.85	467	730	48,091	549	35,888
Ithaca	24	521	22.13	20	44	2,952	42	1,785
Lafayette	1,252	23,982	19.14	1,229	1,433	109,886	1,153	41,434
Newark	1,422	23,304	16.39	1,588	1,780	89,085	1,954	70,629
New Haven	1,668	29,190	17.50	1,909	1,778	89,037	1,780	55,788
North Shade	2,387	40,525	17.98	2,299	2,208	98,843	2,404	61,134
North Star	1,126	19,135	17.	1,156	1,565	64,855	1,623	40,504
Pine River	1,886	30,555	15.20	1,892	1,798	87,503	1,838	54,679
Seville	a 774	b 12,717	16.43	e 774	d 578	d 20,000	d 357	d 14,343
Sumner	1,322	20,161	15.24	1,528	1,828	39,342	1,297	26,194
Washington	1,196	15,009	15.13	1,223	1,695	101,552	1,613	47,785
Wheeler	678	10,532	15.53	625	1,076	70,564	657	18,365
HILLSDALE CO.	41,887	727,650	17.95	42,804	34,013	1,256,529	26,372	826,230
Adams	2,577	49,464	19.19	2,489	1,995	80,294	1,314	42,658
Allen	2,996	52,726	17.37	3,009	2,140	94,520	1,380	43,380
Amboy	1,744	30,139	17.45	1,780	1,562	58,730	1,456	47,722
Cambria	2,125	37,217	17.50	2,284	2,028	60,571	1,613	47,280
Camden	2,375	42,022	17.69	2,625	2,108	66,567	1,912	53,412

a Acres in May, 1894, as shown by the preceding report.
b Estimated. See note b, page 32.
c See note c, page 32.
d Copied from the preceding report.

Digitized by Google

TABLE II.—CONTINUED.—*Wheat, corn and oats in 1894, and acres in wheat in 1895.*

Counties, townships, cities and wards.	Wheat. Raised in 1894. Acres.	Wheat. Raised in 1894. Bushels.	Wheat. Raised in 1894. Average yield per acre in bushels.	Wheat. Acres in May, 1895.	Corn. Acres.	Corn. Bushels of ears.	Oats. Acres.	Oats. Bushels.
HILLSDALE CO.—*Continued.*								
Fayette	2,165	42,433	19.60	2,314	1,433	54,705	470	13,889
Hillsdale	1,233	20,870	16.93	1,503	875	28,070	469	12,490
Jefferson	2,012	35,215	17.50	2,166	2,088	61,486	1,529	48,260
Litchfield	3,304	59,165	17.91	3,321	2,474	94,688	1,138	33,969
Moscow	3,639	69,526	19.11	3,572	1,991	79,810	1,233	35,950
Pittsford	a 1,635	b 29,848	17.95	c 1,625	d 1,779	d 81,688	d 1,570	d 50,559
Ransom	2,037	34,448	16.91	2,138	1,888	57,772	2,052	60,941
Reading	3,226	39,529	17.76	2,523	2,162	87,504	1,980	64,937
Scipio	2,656	41,565	15.65	2,632	1,150	45,960	529	12,752
Somerset	2,471	46,743	18.92	2,397	2,061	75,285	1,308	41,263
Wheatland	1,643	25,945	15.80	1,763	3,060	95,790	1,999	66,410
Woodbridge	1,959	38,925	18.85	2,091	1,688	49,318	1,627	49,406
Wright	2,421	43,555	17.99	2,521	2,509	85,761	2,792	98,572
HOUGHTON CO.	21	80	3.81	12	1	5	90	511
Franklin	13	55	4.23	4	1	5	76	101
Schoolcraft	.....	.....	.....	6	.....	.....	14	410
Torch Lake	8	25	3.13	2	.....	.....	.....	.....
HURON CO.	24,574	398,358	16.21	24,686	6,413	339,698	26,745	639,018
Bingham	699	11,833	16.91	864	206	3,420	1,221	21,731
Bloomfield	558	6,639	11.89	540	234	12,955	925	22,289
Brookfield	726	12,148	16.73	732	287	19,227	612	15,415
Caseville	1,325	22,282	16.18	1,091	246	19,606	806	26,716
Chandler	1,559	28,499	18.28	1,572	260	8,835	1,798	50,808
Colfax	481	7,831	16.27	578	442	18,059	1,776	16,872
Dwight	1,318	17,438	14.31	1,057	193	11,117	1,188	29,677
Fair Haven	852	15,285	17.93	839	220	14,301	627	18,921
Gore	645	2,160	3.35	536	23	1,170	260	6,868
Grant	818	13,425	16.41	1,015	621	30,611	714	21,065
Hume	1,094	19,961	18.25	857	339	19,420	1,334	35,917
Huron	745	9,574	12.85	471	88	3,250	794	21,231
Lake	491	8,870	18.06	437	186	3,623	583	17,864
Lincoln	369	6,122	16.59	413	127	6,667	559	12,762
Meade	555	8,660	15.60	542	299	15,740	928	22,819
Oliver	643	10,210	15.88	640	104	6,198	525	12,906
Paris	1,809	27,865	15.40	1,970	68	1,960	1,852	32,073
Port Austin	517	9,140	17.68	355	67	3,430	710	24,979
Rubicon	589	6,002	10.19	603	88	2,595	829	15,175
Sand Beach	876	13,079	14.93	1,011	240	11,322	1,155	24,932
Sebewaing	2,361	42,259	17.90	2,274	781	55,136	1,621	51,835
Sheridan	872	16,293	18.68	1,044	216	10,205	869	20,500
Sherman	1,516	27,731	18.29	1,557	133	7,360	1,663	38,761
Sigel	660	9,288	14.07	669	147	6,997	836	14,148
Verona	555	9,025	16.26	673	499	18,725	1,137	22,070
Winsor	2,141	36,784	17.18	2,346	340	22,769	1,472	40,115

a Acres in May, 1894, as shown by the preceding report.
b Estimated. See note b, page 32.
c See note c, page 32.
d Copied from the preceding report.

Digitized by Google

TABLE II.—CONTINUED.—*Wheat, corn and oats in 1894, and acres in wheat in 1895.*

Counties, townships, cities and wards.	Wheat. Raised in 1894. Acres.	Wheat. Raised in 1894. Bushels.	Wheat. Raised in 1894. Average yield per acre in bushels.	Wheat. Acres in May, 1895.	Corn. Acres.	Corn. Bushels of ears.	Oats. Acres.	Oats. Bushels.
INGHAM Co.	27,779	508,850	18.32	29,776	22,244	967,977	22,299	719,984
Alaiedon	2,026	37,278	18.40	2,196	1,538	63,750	1,872	62,539
Aurelius	2,017	38,081	18.88	2,257	2,069	87,648	1,837	62,275
Bunker Hill	1,480	27,320	18.46	1,494	1,110	52,256	774	21,952
Delhi	1,830	34,783	19.01	1,789	2,085	77,015	1,999	63,219
Ingham	1,575	27,263	17.31	1,682	1,337	61,515	1,255	44,884
Lansing	1,106	21,552	19.49	1,259	1,107	44,783	1,551	54,834
Le Roy	1,943	34,977	17.96	2,038	1,596	88,989	1,472	50,291
Leslie	2,083	40,513	19.45	2,390	1,314	64,323	972	30,538
Locke	2,212	37,685	17.01	2,219	1,313	49,475	1,482	46,364
Mason City:								
2d ward	85	1,114	13.11	71	65	2,435	97	2,985
Meridian	1,852	35,280	19.04	1,939	1,335	46,056	1,468	49,001
Onondaga	2,389	45,154	19.73	2,415	1,415	65,041	1,199	37,012
Stockbridge	1,259	21,132	16.78	1,240	1,018	53,564	879	24,465
Vevay	1,137	20,494	18.11	1,341	1,126	49,035	1,146	39,142
Wheatfield	1,549	25,254	16.28	1,708	1,340	56,968	1,547	50,682
White Oak	1,188	22,385	18.84	1,447	994	48,070	1,108	32,410
Williamstown	2,142	38,634	18.04	2,296	1,432	57,099	1,641	47,461
IONIA Co.	41,568	717,464	17.26	40,070	29,418	1,266,265	23,578	794,264
Berlin	3,049	50,487	16.56	2,848	2,423	119,847	2,143	72,587
Boston	2,441	44,132	18.08	2,148	1,770	72,590	1,098	36,775
Campbell	2,975	54,361	18.27	2,841	2,339	122,717	1,779	66,346
Danby	2,331	45,118	19.36	2,439	1,832	61,124	1,649	54,615
Easton	1,530	25,978	16.98	1,504	1,122	57,426	901	29,229
Ionia	2,572	48,109	18.70	2,612	1,941	74,076	1,049	32,000
Keene	2,995	44,144	14.74	2,784	1,886	75,202	1,527	45,856
Lyons	3,245	61,093	18.83	2,926	1,796	81,067	1,444	51,155
North Plains	3,141	50,811	16.18	3,075	1,875	66,150	1,615	43,915
Odessa	2,141	39,262	18.34	2,093	1,970	103,599	1,741	68,358
Orange	3,079	48,739	15.83	2,869	2,230	109,780	1,937	66,944
Orleans	1,610	25,557	15.87	1,505	1,313	51,528	763	22,194
Otisco	1,912	30,035	15.71	1,790	1,132	50,649	1,115	35,061
Portland	3,187	59,504	18.67	3,101	1,923	71,418	1,668	60,477
Ronald	2,603	44,817	17.22	2,723	1,912	68,042	1,116	33,496
Sebewa	2,757	45,322	16.44	2,722	2,039	82,050	1,968	69,316
IOSCO Co.	1,046	16,072	15.37	1,013	452	21,195	2,053	47,877
Alabaster	64	821	12.83	55	1	15	355	9,657
Baldwin	68	1,270	18.68	61	20	837	199	4,028
Burleigh	252	4,134	16.40	225	113	4,521	246	8,142
Grant	98	1,856	18.94	104	38	2,357	121	3,063
Oscoda	a 1	b 15	15.	c 1	d 26	d 880	d 67	d 1,585
Plainfield	106	1,454	13.72	141	50	1,685	58	1,093
Reno	142	2,240	15.62	149	56	2,069	74	2,007
Sherman	11	278	25.27	10	17	788	172	3,418
Tawas	257	3,473	13.51	233	112	7,313	579	13,255
Wilber	46	531	11.54	34	19	830	182	2,629

a Acres in May, 1894, as shown by the preceding report.
b Estimated. See note b, page 32.
c See note c, page 32.
d Copied from the preceding report.

Digitized by Google

TABLE II.—CONTINUED.—*Wheat, corn and oats in 1894, and acres in wheat in 1895.*

Counties, townships, cities and wards.	Wheat. Raised in 1894. Acres.	Wheat. Raised in 1894. Bushels.	Wheat. Raised in 1894. Average yield per acre in bushels.	Wheat. Acres in May, 1895.	Corn. Acres.	Corn. Bushels of ears.	Oats. Acres.	Oats. Bushels.
IRON Co.	12	212	17.67	22	3	60	193	4,352
Bates	5	85	17.	10			27	745
Crystal Falls				1			37	580
Mastodon	1	15	15.		3	60	33	975
Stambaugh	6	112	18.67	11			96	2,052
ISABELLA Co.	10,971	149,459	13.62	10,755	10,304	511,464	13,341	335,325
Broomfield				271	453	14,892	266	4,473
Chippewa	452	6,064	13.42	392	561	33,008	588	15,235
Coe	1,294	19,546	15.11	1,387	1,512	90,804	1,365	52,287
Coldwater	184	2,142	11.64	221	270	11,310	259	6,040
Deerfield	569	7,346	12.91	641	586	24,414	678	14,015
Denver	462	6,568	14.21	471	280	19,243	636	17,228
Fremont	994	12,567	12.64	938	905	23,450	816	17,088
Gilmore	340	4,459	13.11	398	358	14,740	386	8,274
Isabella	1,463	19,109	13.07	1,156	922	50,712	1,830	50,636
Lincoln	1,085	15,683	14.45	1,108	1,052	51,247	1,119	28,543
Nottawa	723	8,992	12.44	761	487	23,214	772	20,043
Rolland	425	5,220	12.28	521	475	20,269	526	9,123
Sherman	170	1,470	8.65	153	202	5,069	154	2,342
Union	1,325	20,037	15.12	1,079	1,224	72,054	1,468	43,697
Vernon	1,198	16,407	13.70	1,045	758	34,581	1,491	36,521
Wise	288	3,854	13.38	218	259	12,357	377	9,781
JACKSON Co.	45,240	804,848	17.79	46,490	33,677	1,545,008	20,031	559,813
Blackman	1,133	22,419	19.79	1,237	1,503	83,278	1,173	35,958
Columbia	2,359	38,657	16.39	2,282	2,015	80,826	1,066	30,557
Concord	4,508	88,412	19.61	4,387	1,902	81,171	1,487	44,245
Grass Lake	2,427	33,640	13.92	2,870	2,749	113,425	1,024	22,855
Hanover	3,750	68,914	18.38	3,791	2,082	70,690	824	20,208
Henrietta	1,533	29,987	19.56	1,444	1,179	71,105	750	22,966
Leoni	1,498	22,765	15.25	1,550	1,713	92,644	676	16,966
Liberty	2,515	42,095	16.74	2,667	2,314	103,595	850	20,689
Napoleon	1,027	14,108	13.74	1,163	1,246	53,230	633	17,421
Norvell	1,808	28,196	15.60	1,914	1,748	60,650	741	19,263
Parma	3,638	65,622	18.04	3,599	2,087	96,520	1,318	39,393
Pulaska	3,213	56,417	17.55	3,204	1,593	66,100	886	22,665
Rives	1,956	39,169	20.03	2,070	1,528	90,699	1,477	42,981
Sandstone	2,298	38,111	16.62	2,222	1,674	86,928	1,507	46,649
Spring Arbor	3,621	71,490	19.74	3,550	1,877	77,050	1,093	34,897
Springport	2,911	52,287	17.96	3,399	1,650	83,264	1,331	41,630
Summit	1,589	28,526	17.95	1,420	1,706	73,352	1,094	30,243
Tompkins	1,828	30,529	16.70	2,173	1,604	77,969	1,517	34,327
Waterloo	1,638	28,499	17.40	1,549	1,507	85,512	654	16,001
KALAMAZOO Co.	57,587	998,997	17.35	56,738	29,534	1,087,706	20,860	580,783
Alamo	2,651	42,876	16.17	2,390	1,725	72,528	1,039	25,217
Brady	3,256	56,391	17.32	3,203	1,428	47,560	972	26,173
Charleston	3,810	68,315	17.93	3,900	1,942	84,785	1,397	40,985
Climax	3,586	63,440	17.69	3,777	1,742	82,660	1,458	45,508
Comstock	3,875	70,107	18.09	3,675	1,341	29,981	1,246	35,662
Cooper	3,676	68,423	18.61	3,482	1,746	96,585	1,256	38,455

Digitized by Google

TABLE II.—CONTINUED.—*Wheat, corn and oats in 1894, and acres in wheat in 1895.*

Counties, townships, cities and wards.	Wheat. Raised in 1894. Acres.	Wheat. Raised in 1894. Bushels.	Wheat. Raised in 1894. Average yield per acre in bushels.	Wheat. Acres in May, 1895.	Corn. Acres.	Corn. Bushels of ears.	Oats. Acres.	Oats. Bushels.
KALAMAZOO Co.—*Continued.*								
Kalamazoo	2,219	40,074	18.06	2,006	1,206	49,858	1,009	32,492
Kalamazoo city:								
2d ward	16	310	19.37	79	4	125	3	75
Oshtemo	3,656	53,813	14.72	3,279	2,650	110,920	1,371	33,033
Pavilion	3,497	64,661	18.49	3,424	1,325	31,804	1,200	33,143
Portage	3,076	51,500	16.74	3,162	1,311	69,165	1,176	28,361
Prairie Ronde	5,423	91,605	16.89	5,244	2,520	53,445	1,879	50,863
Richland	4,872	92,026	18.89	4,894	1,678	81,775	1,537	51,586
Ross	2,639	40,056	15.18	3,000	1,513	65,983	786	20,451
Schoolcraft	4,266	80,226	18.81	4,353	2,068	71,646	1,800	47,948
Texas	1,889	38,120	18.19	2,861	2,760	90,256	1,002	15,285
Wakeshma	4,180	77,055	18.44	4,009	2,075	49,180	1,729	55,546
KALKASKA Co.	1,888	24,145	12.79	2,322	2,323	67,549	1,183	17,578
Boardman	212	2,758	13.01	318	337	7,060	78	946
Clearwater	260	3,810	14.65	303	366	8,739	218	4,030
Cold Springs	60	741	12.35	65	87	1,895	64	1,235
Excelsior	323	4,475	13.85	320	256	4,756	214	3,184
Garfield	53	523	9.87	70	135	4,395	34	498
Kalkaska	201	2,831	14.08	270	377	11,686	125	2,536
Oliver	22	281	12.76	39	43	1,397	23	363
Orange	320	4,021	12.57	461	342	10,865	190	1,909
Rapid River	238	2,543	10.68	230	170	5,430	61	781
Springfield	123	1,316	10.70	152	291	7,716	123	1,358
Wilson	76	846	11.13	94	119	3,610	53	738
KENT Co.	33,105	481,136	14.53	30,298	33,328	1,159,587	24,883	721,498
Ada	1,304	16,480	13.69	1,014	2,206	64,330	1,151	30,330
Algoma	825	9,531	11.55	756	966	30,585	399	9,548
Alpine	2,235	34,417	15.39	2,115	1,591	65,884	1,353	59,262
Bowne	2,909	49,385	16.96	2,402	1,870	44,790	1,245	39,877
Byron	1,469	23,290	15.85	1,330	1,795	78,370	1,402	47,658
Caledonia	2,263	35,649	15.75	1,641	1,858	93,021	1,538	51,651
Cannon	1,388	15,383	11.08	1,096	1,211	39,408	615	14,454
Cascade	1,187	17,135	14.44	1,005	1,159	42,850	953	29,467
Courtland	1,281	15,253	11.91	1,318	1,208	37,285	971	20,325
Gaines	1,538	24,558	15.97	1,478	1,930	87,305	2,037	72,194
Grand Rapids	714	11,699	16.39	606	757	24,654	745	24,424
Grattan	2,054	28,501	13.88	2,051	924	41,118	1,142	30,337
Lowell	1,654	25,534	15.34	1,419	1,267	56,650	973	28,941
Nelson	a 1,382	b 20,080	14.53	c 1,382	d 638	d 31,125	d 727	d 20,374
Oakfield	1,059	13,754	12.99	1,080	1,350	48,665	902	17,990
Paris	691	9,510	13.76	730	1,378	54,721	1,370	46,927
Plainfield	954	13,388	14.03	896	1,035	29,963	643	14,210
Solon	936	11,264	12.03	981	995	21,769	524	10,048
Sparta	1,809	28,788	15.91	1,626	1,539	63,142	1,378	43,544
Spencer	763	9,132	11.97	842	1,144	31,619	911	15,778
Tyrone	965	14,913	15.46	975	880	27,686	665	14,906
Vergennes	1,953	27,274	13.97	1,977	1,398	43,945	929	22,861
Walker	792	11,290	14.26	632	1,543	53,526	1,069	33,992
Wyoming	1,070	14,978	14.	896	1,756	46,176	741	21,

a Acres in May, 1894, as shown by the preceding report.
b Estimated. See note b, page 32.
c See note c, page 32.
d Copied from the preceding report.

Digitized by Google

TABLE II.—CONTINUED.—*Wheat, corn and oats in 1894, and acres in wheat in 1895.*

Counties, townships, cities, and wards.	Wheat. Raised in 1894. Acres.	Wheat. Raised in 1894. Bushels.	Wheat. Raised in 1894. Average yield per acre in bushels.	Wheat. Acres in May, 1895.	Corn. Acres.	Corn. Bushels of ears.	Oats. Acres.	Oats. Bushels.
KEWEENAW Co.							29	775
Houghton							29	775
LAKE Co.	426	5,171	12.14	518	1,316	42,338	683	13,663
Chase	153	1,961	12.82	171	196	7,597	271	5,829
Cherry Valley	3	20	6.67	3	44	1,415		
Dover	37	381	10.07	40	120	3,966	82	1,473
Eden	2	20	10.	2	9	290	5	200
Ellsworth	71	715	10.07	127	505	14,006	148	2,804
Glencoe					8	190	12	275
Lake	36	583	16.19	53	31	655	26	578
Newkirk	19	335	17.63	34	125	7,430	15	255
Pinora	103	1,131	11.09	87	208	5,719	122	2,249
Pleasant Plains					13	95		
Webber	3	25	8.33		12	220		
Yates					45	755		
LAPEER Co.	28,676	497,812	17.36	29,644	19,329	884,231	23,653	397,266
Almont	2,460	47,096	19.12	2,282	1,414	72,620	1,369	65,358
Arcada	1,023	16,638	16.26	974	568	19,164	697	16,639
Attica	1,841	36,900	20.04	2,027	1,156	50,982	1,189	34,336
Burlington	1,065	17,898	16.49	1,096	914	49,009	2,015	68,725
Burnside	2,627	48,459	18.45	2,811	1,186	63,025	3,353	94,478
Deerfield	801	8,683	10.84	583	751	40,031	840	23,257
Dryden	2,739	47,234	17.24	2,508	1,446	69,443	1,853	57,989
Elba	1,901	35,530	18.69	2,096	1,109	43,556	1,503	56,325
Goodland	1,569	29,468	18.78	1,703	955	38,291	1,913	56,292
Hadley	3,008	34,133	17.	2,256	1,491	63,780	1,736	63,581
Imlay	1,786	31,005	17.36	1,812	1,113	49,482	1,998	57,471
Lapeer	1,698	31,579	18.60	2,086	1,308	46,416	1,801	55,308
Lapeer City: 2d district	23	350	15.22	15	27	1,350	35	1,350
Marathon	1,223	16,092	13.16	1,176	1,084	49,545	1,449	47,550
Mayfield	707	10,885	15.40	808	887	32,297	1,072	31,784
Metamora	1,734	32,063	18.49	2,081	1,425	67,180	1,483	45,366
North Branch	583	10,077	13.91	516	726	37,960	906	26,630
Oregon	2,020	29,986	14.83	1,869	1,071	43,477	1,417	44,969
Rich	898	13,851	15.42	899	843	49,320	1,526	49,917
LEELANAU Co.	4,004	54,396	13.59	3,805	3,497	108,416	5,777	124,625
Bingham	727	10,363	14.25	840	547	14,234	804	13,897
Centerville	705	8,730	12.38	629	387	4,960	911	16,836
Cleveland	363	4,241	11.68	276	83	4,980	347	10,205
Elmwood	328	5,931	17.55	334	294	12,530	407	9,338
Empire	207	2,169	10.48	160	289	9,170	233	4,247
Glen Arbor	42	529	12.60	29	168	3,287	78	1,328
Kasson	169	1,916	11.34	227	264	11,300	241	4,833
Leelanau	507	7,308	14.41	405	466	16,505	1,156	30,331
Leland	206	4,353	14.23	251	294	9,414	616	14,245
Solon	317	4,333	13.67	298	345	8,950	447	6,001
Sutton's Bay	323	4,523	14.	356	360	13,186	547	13,364

Digitized by Google

TABLE II.—CONTINUED.—*Wheat, corn and oats in 1894, and acres in wheat in 1895.*

Counties, townships, cities and wards.	Wheat. Raised in 1894. Acres.	Wheat. Raised in 1894. Bushels.	Wheat. Raised in 1894. Average yield per acre in bushels.	Wheat. Acres in May, 1895.	Corn. Acres.	Corn. Bushels of ears.	Oats. Acres.	Oats. Bushels.
LENAWEE Co.	40,969	774,508	18.90	44,038	50,547	2,433,866	36,057	1,241,815
Adrian	1,951	36,774	18.85	2,007	1,928	79,140	1,716	58,442
Blissfield	1,068	21,605	20.23	964	1,704	115,897	1,128	48,669
Cambridge	1,842	37,057	20.12	2,194	2,050	59,476	1,418	47,850
Clinton	1,634	27,234	16.67	1,536	1,147	50,428	749	23,685
Deerfield	1,388	25,386	18.39	1,346	2,127	147,687	1,551	54,756
Dover	1,398	20,941	16.07	1,690	1,873	60,834	1,828	58,263
Fairfield	1,511	31,426	20.80	1,708	2,250	107,419	1,867	69,635
Franklin	2,863	54,387	19.	3,179	2,266	88,565	1,933	67,946
Hudson	1,680	27,423	16.33	1,732	2,040	77,950	2,121	72,861
Macon	2,323	40,482	18.21	2,454	2,232	136,460	1,808	58,095
Madison	1,513	29,909	19.78	1,809	1,868	60,709	1,585	58,236
Medina	2,221	39,835	17.94	2,583	2,089	81,745	2,313	76,161
Ogden	2,171	51,270	23.62	2,258	4,567	303,686	1,845	73,862
Palmyra	1,908	40,238	21.09	2,000	2,998	162,715	2,127	75,739
Raisin	3,045	56,866	18.68	3,053	2,802	116,097	1,202	39,569
Ridgeway	1,706	33,457	19.61	1,673	1,804	125,541	1,281	46,461
Riga	2,772	55,414	19.99	2,504	5,747	312,330	2,214	80,906
Rollin	1,376	23,616	18.51	1,269	1,471	66,684	1,541	52,499
Rome	1,957	30,341	15.50	2,199	2,134	80,803	2,359	75,756
Seneca	1,282	23,721	18.50	1,419	1,949	78,915	1,522	52,238
Tecumseh	1,529	29,013	18.98	1,782	1,232	43,210	687	21,809
Woodstock	2,127	38,108	17.91	2,664	2,074	77,565	1,292	38,126
LIVINGSTON Co.	30,151	556,857	18.17	34,215	20,492	831,544	17,765	483,070
Brighton	2,179	42,457	19.48	2,495	1,555	58,935	1,072	25,571
Cohoctah	2,031	38,183	18.89	1,925	1,044	40,885	1,228	35,013
Conway	2,239	45,113	19.29	2,704	1,278	48,326	1,336	39,655
Deerfield	2,171	38,876	17.91	2,500	1,441	41,887	1,151	28,424
Genoa	2,263	42,753	18.89	2,476	1,287	52,770	1,105	27,825
Green Oak	1,741	30,609	17.58	1,982	1,417	63,048	826	22,155
Hamburg	1,337	19,269	14.41	1,653	1,194	50,555	825	20,198
Handy	2,263	43,311	19.14	2,328	1,433	68,975	1,260	40,109
Hartland	2,051	38,835	18.93	2,258	1,315	47,855	1,087	27,513
Howell	1,599	32,179	20.12	2,111	1,132	48,725	1,339	43,591
Iosco	1,718	32,402	18.86	1,896	1,071	54,491	1,016	29,849
Marion	1,833	35,375	19.30	2,156	1,571	71,710	1,126	30,842
Osceola	2,312	42,151	19.05	2,507	1,151	41,768	1,428	41,990
Putnam	1,172	18,030	15.37	1,386	1,286	55,890	845	18,235
Tyrone	1,929	35,264	18.28	2,265	1,328	28,614	1,156	27,028
Unadilla	1,321	22,060	16.70	1,578	1,039	57,110	945	25,072
LUCE Co.	30	568	18.93	43	95	4,852	165	3,915
Columbus				8	4	200	3	125
Lakefield	15	368	24.53	11	86	3,385	108	2,845
McMillan	15	200	13.33	20			13	260
Pentland				3	55	1,267	41	685
MACKINAC Co.	208	3,369	16.20	72	84	3,520	1,173	25,609
Bois Blanc							9	345
Brevort	7	113	16.14	3			156	2,456
Cedar	17	274	16.12		3	210	26	590

Digitized by Google

TABLE II.—CONTINUED.—*Wheat, corn and oats in 1894, and acres in wheat in 1895.*

Counties, townships, cities and wards.	Wheat. Raised in 1894. Acres.	Wheat. Raised in 1894. Bushels.	Wheat. Raised in 1894. Average yield per acre in bushels.	Wheat. Acres in May, 1895.	Corn. Acres.	Corn. Bushels of ears.	Oats. Acres.	Oats. Bushels.
MACKINAC Co.—*Continued.*								
Garfield	a 2	b 32	16.	c 2			d 94	d 2,860
Hendricks	2	32	16.		28	1,646	3	75
Marquette	137	2,312	16.88	64	5	300	362	9,275
Moran	1	20	20.		1	55	18	382
Newton	36	491	13.64	3	12	154	248	4,873
Portage	6	95	15.83		34	1,140	61	1,356
St. Ignace					1	15	196	3,497
MACOMB Co.	25,750	484,269	18.08	24,452	22,547	1,158,888	30,997	934,934
Armada	1,721	29,307	17.02	1,501	1,298	68,839	2,589	72,795
Bruce	2,533	50,207	19.82	2,566	1,421	79,245	1,962	64,772
Chesterfield	1,992	33,602	16.87	1,783	1,608	76,164	2,477	68,482
Clinton	2,226	44,859	20.15	2,057	1,971	106,258	2,056	70,182
Erin	1,239	24,420	19.71	1,228	1,530	92,418	2,234	72,161
Harrison	767	15,690	20.46	737	770	28,374	892	29,664
Lenox	1,628	24,673	15.06	1,534	961	40,046	2,172	55,268
Macomb	2,630	48,599	18.48	2,585	2,230	119,160	2,362	74,562
Mt. Clemens city:								
2d ward	14	216	15.43	14	33	1,177	27	630
Ray	1,819	28,733	15.80	2,002	1,382	59,978	1,874	53,298
Richmond	1,893	32,542	17.19	1,762	1,516	77,107	3,975	118,821
Shelby	1,690	25,695	15.20	1,509	1,911	84,425	1,607	40,723
Sterling	1,867	37,498	20.08	1,728	2,216	126,885	2,301	74,088
Warren	1,507	27,532	18.27	1,350	1,989	117,052	2,587	82,601
Washington	2,214	40,695	18.38	2,096	1,711	81,760	1,861	55,885
MANISTEE Co.	2,652	27,938	10.53	3,052	3,820	120,160	3,032	57,446
Arcadia	194	2,126	10.95	173	247	8,975	314	6,584
Bear Lake	559	6,316	11.30	661	708	26,796	626	11,353
Brown	279	3,932	14.09	320	363	9,200	487	10,942
Cleon	436	4,608	10.57	587	686	19,838	318	4,741
Filer	83	896	10.80	105	107	2,697	198	3,946
Manistee	39	584	14.97	32	60	977	286	5,990
Maple Grove	22	275	12.50	20	101	1,869	13	155
Morilla	287	2,784	9.70	348	553	14,388	179	2,260
Onekama	122	1,021	8.37	118	196	5,670	152	2,784
Pleasanton	582	5,000	8.59	627	698	26,927	407	7,321
Springdale	46	375	8.15	61	80	2,623	48	880
Stronack	3	21	7.		21	200	3	40
MARQUETTE Co.	54	661	12.24	26	18	792	734	11,180
Champion	1	15	15.	4	1	18	98	1,550
Chocolay	34	395	11.62	3			279	4,130
Ely							78	752
Forsyth	11	107	9.73	13			21	430
Humboldt							1	11
Marquette	5	79	15.80	5	17	774	97	985
Republic							111	2,400
Skandia							10	175
Turin	3	65	21.67	1			39	697

a Acres in May, 1894, as shown by the preceding report.
b Estimated. See note b, page 32.
c See note c, page 32.
d Copied from the preceding report.

Digitized by Google

TABLE II.—CONTINUED.—*Wheat, corn and oats in 1894, and acres in wheat in 1895.*

Counties, townships, cities and wards.	Wheat. Raised in 1894. Acres.	Wheat. Raised in 1894. Bushels.	Wheat. Raised in 1894. Average yield per acre in bushels.	Wheat. Acres in May, 1895.	Corn. Acres.	Corn. Bushels of ears.	Oats. Acres.	Oats. Bushels.
MASON CO.	3,331	48,637	14.60	3,414	3,192	86,978	3,457	72,054
Amber	190	2,578	13.57	87	135	6,800	201	7,216
Branch	a 154	b 2,248	14.60	c 154	d 64	d 2,475	d 97	d 2,571
Custer	561	7,795	13.89	536	479	13,626	435	8,908
Eden	296	4,359	14.73	325	227	4,378	248	4,542
Free Soil	221	3,715	16.81	305	245	5,912	150	3,105
Grant	253	2,882	11.44	315	132	2,790	159	3,004
Hamlin	19	250	13.16	11	45	1,300	30	410
Ludington City: 6th ward	.....	.....	.....	.....	1	12	.....	.....
Pere Marquette	87	1,177	13.53	78	171	5,070	159	3,320
Riverton	684	10,673	15.60	656	711	18,838	606	12,161
Sheridan	92	1,417	15.40	95	20	620	64	1,099
Sherman	312	4,569	14.64	334	191	5,782	347	7,011
Summit	218	3,061	14.04	223	452	12,655	257	6,020
Victory	245	3,913	15.97	295	269	6,820	604	12,687
MECOSTA CO.	3,769	38,909	10.32	3,899	5,895	201,433	6,210	114,982
Ætna	99	944	9.54	133	212	6,108	316	4,572
Austin	175	1,677	9.58	129	291	8,413	534	7,326
Big Rapids	232	2,717	11.71	258	399	11,267	579	10,793
Chippewa	264	3,339	12.65	300	329	11,454	488	10,485
Colfax	311	2,818	9.06	262	491	10,214	301	5,156
Deerfield	a 162	b 1,672	10.32	c 162	d 340	d 23,982	d 467	d 11,022
Fork	112	1,224	10.93	149	178	6,361	173	2,962
Grant	152	1,549	10.19	163	239	9,418	248	5,243
Green	.....	.....	.....	191	492	12,325	420	9,154
Hinton	529	6,518	12.31	487	612	23,997	709	15,287
Martiny	84	821	9.77	126	109	2,989	104	1,897
Mecosta	192	2,303	11.99	237	560	13,746	328	5,523
Millbrook	377	4,288	11.37	408	423	14,474	368	5,943
Morton	119	807	6.78	90	193	6,523	140	1,835
Sheridan	163	1,962	12.04	166	195	7,881	208	4,049
Wheatland	798	6,275	7.86	638	831	32,282	833	13,686
MENOMINEE CO.	2,191	29,706	13.56	946	32	1,121	3,596	97,144
Cedarville	22	363	16.50	30	11	336	120	3,118
Holmes	1,041	13,975	13.42	23	.....	.....	392	13,292
Ingalliston	30	492	16.40	.....	10	390	147	3,805
Mellen	64	1,237	19.33	43	4	95	272	7,008
Menominee	49	780	15.93	29	.....	.....	493	12,812
Meyer	a 31	b 420	13.55	c 31	.....	.....	d 61	d 1,132
Nadeau	271	3,783	13.96	221	3	100	409	9,875
Spalding	46	561	12.20	.....	.....	.....	179	3,169
Stephenson	637	8,095	12.71	569	4	200	1,523	42,933
MIDLAND CO.	2,713	36,767	13.55	2,596	3,819	234,226	4,544	114,992
Edenville	183	2,473	13.51	135	123	5,600	271	6,408
Geneva	82	525	6.40	64	70	3,330	108	1,905
Greendale	.....	.....	.....	4	39	1,453	3	100
Homer	92	1,130	12.28	73	270	13,986	173	4,089

a Acres in May, 1894, as shown by the preceding report.
b Estimated. See note b, page 32.
c See note c, page 32.
d Copied from the preceding report.

Digitized by Google

TABLE II.—CONTINUED.—*Wheat, corn and oats in 1894, and acres in wheat in 1895.*

Counties, townships, cities and wards.	Wheat. Raised in 1894. Acres.	Wheat. Raised in 1894. Bushels.	Wheat. Raised in 1894. Average yield per acre in bushels.	Wheat. Acres in May, 1895.	Corn. Acres.	Corn. Bushels of ears.	Oats. Acres.	Oats. Bushels.
MIDLAND CO.—*Continued.*								
Hope	264	4,082	15.46	242	205	11,271	369	9,954
Ingersoll	692	9,853	14.24	658	811	68,920	1,171	30,929
Jasper	244	3,402	13.94	255	567	38,555	416	13,052
Jerome	61	1,140	18.69	42	58	3,970	108	2,850
Larkin	130	1,601	12.32	164	178	9,916	277	5,312
Lee	28	285	10.18	47	81	2,935	74	1,520
Lincoln	80	1,262	15.78	61	64	3,281	121	3,344
Midland	299	3,595	12.02	337	537	35,063	685	14,710
Midland City:								
4th ward	21	375	17.86	43	31	2,170	84	3,360
Mills	6	95	15.83	31	1	35	5	90
Mt. Hayley	259	3,589	13.86	262	338	14,430	357	8,060
Porter	207	2,575	12.45	231	378	21,254	259	6,130
Warren	65	782	12.03	57	69	3,055	108	3,170
MISSAUKEE CO.	1,707	20,855	12.22	1,818	1,801	60,164	1,581	29,831
Ætna	67	699	10.43	71	70	1,761	79	1,448
Bloomfield	58	947	16.33	97	141	5,465	45	739
Caldwell	143	1,950	13.64	148	218	8,838	52	764
Clam Union	557	6,398	11.49	578	449	12,113	534	9,865
Forest	45	662	14.71	43	41	1,915	24	575
Lake	52	509	9.79	41	70	2,460	97	2,272
Norwich	143	1,668	11.41	210	205	5,344	128	1,889
Pioneer	116	1,131	9.75	68	145	4,248	77	1,077
Reeder	67	1,230	18.36	37	25	665	107	2,690
Richland	a 166	b 2,027	12.21	c 166	d 157	d 10,001	d 162	d 3,984
Riverside	226	2,854	12.09	242	169	4,175	207	3,248
West Branch	52	760	14.62	112	111	3,079	69	1,480
MONROE CO.	26,928	469,451	17.43	24,827	33,639	1,814,360	28,662	980,349
Ash	1,843	30,780	16.70	1,769	2,376	132,177	2,369	84,863
Bedford	1,159	20,977	18.10	1,068	2,241	97,250	1,564	48,425
Berlin	1,752	29,281	16.77	1,363	1,425	69,114	2,422	84,190
Dundee	a 2,100	b 36,603	17.43	c 2,100	d 1,740	d 124,677	d 1,290	d 90,500
Erie	1,929	31,677	16.42	1,010	1,651	98,750	1,165	43,125
Exeter	1,645	26,979	16.40	1,842	2,496	138,068	2,379	82,088
Frenchtown	2,910	42,508	14.95	2,852	2,971	158,702	2,753	100,779
Ida	1,638	27,632	16.87	1,683	2,366	117,813	2,092	68,761
La Salle	1,724	29,151	16.91	1,637	1,923	100,102	1,695	54,912
London	1 029	16,360	15.90	1,050	1,618	84,133	1,401	42,859
Milan	2,195	44,083	20.08	1,962	2,167	127,396	1,715	63,766
Monroe	806	14,554	18.06	972	993	51,921	935	25,832
Raisinville	2,695	49,973	18.54	2,846	3,656	214,515	2,942	98,558
Summerfield	1,407	25,852	18.37	1,367	1,918	111,989	1,892	42,246
Whiteford	2,096	41,940	20.01	1,806	3,198	187,753	2,547	93,394
MONTCALM CO.	17,842	256,552	14.38	18,855	16,327	535,265	16,424	374,104
Belvidere	349	3,718	10.65	364	552	17,452	530	10,015
Bloomer	2,520	46,486	18.45	2,673	1,852	80,887	2,098	68,281
Bushnell	1,425	26,542	18.63	1,538	1,386	43,770	1,374	33,201
Cato	519	5,510	10.62	698	691	25,950	766	16,092

a Acres in May, 1894, as shown by the preceding report.
b Estimated. See note b, page 32.
c See note c, page 32.
d Copied from the preceding report.

Digitized by Google

TABLE II.—CONTINUED.—*Wheat, corn and oats in 1894, and acres in wheat in 1895.*

Counties, townships, cities and wards.	Wheat. Raised in 1894. Acres.	Wheat. Raised in 1894. Bushels.	Wheat. Raised in 1894. Average yield per acre in bushels.	Wheat. Acres in May, 1895.	Corn. Acres.	Corn. Bushels of ears.	Oats. Acres.	Oats. Bushels.
MONTCALM CO.—*Continued.*								
Crystal	1,205	24,179	20.07	1,160	978	40,817	789	22,944
Day	320	4,155	12.98	374	486	12,476	528	8,741
Douglass	619	7,410	11.97	657	865	34,564	997	22,653
Eureka	1,107	14,257	12.88	1,068	1,164	39,764	944	20,298
Evergreen	1,167	15,894	13.62	1,583	665	12,320	474	8,642
Fair Plain	1,423	19,964	14 03	1,422	991	27,845	1,242	28,262
Ferris	1,008	13,696	13.59	1,074	1,063	30,177	880	14,824
Greenville City:								
1st ward	16	192	12.	22	46	1,910	32	785
Home	257	2,777	10.81	97	236	6,954	413	6,253
Maple Valley	1,398	16,184	11.58	1,458	972	27,883	1,156	19,944
Montcalm	1,291	16,299	12.63	1,229	947	30,635	1,124	27,378
Pierson	936	12 384	13.23	762	593	21,450	651	14,550
Pine	755	7,933	10.51	669	773	20,351	873	13,942
Reynolds	81	735	9.07	107	513	9,183	90	1,323
Richland	283	3,510	12.40	365	523	13,213	246	3,895
Sidney	297	3,912	13.17	306	347	11,594	378	8,278
Winfield	871	10,864	12.47	929	686	27,070	888	13,809
MONTMORENCY CO.	1,000	12,077	12.08	801	207	10,379	670	15,023
Albert	3	30	10.	----------	----------	----------	10	265
Briley	28	518	18.50	30	56	3,476	37	1,018
Hillman	712	7,112	9.99	72	19	1,375	199	3,924
Montmorency	74	1,217	16.45	28	1	25	176	4,738
Rust	126	2,448	18.	120	67	3,013	158	3,433
Vienna	43	652	15.16	41	56	2,340	87	1,545
Wheatfield	4	100	25.	----------	8	250	3	100
MUSKEGON CO.	4,999	66,973	13.40	4,678	6,952	263,454	4,564	112,925
Blue Lake	10	46	4 60	----------	151	4,800	6	160
Casinova	690	10,120	14.68	604	738	29,029	510	12,123
Cedar Creek	253	3,237	12.79	147	468	17,190	122	3,186
Dalton	124	1,012	8.16	124	541	18,895	397	4,180
Eggleston	44	581	13.20	47	163	5,105	70	1,554
Fruitland	266	3,780	10.45	184	484	14,483	245	4,212
Fruitport	122	1,457	11.94	114	202	8,585	90	3,387
Holton	828	10,793	13.04	854	811	28,606	663	14,534
Laketon	70	760	10 85	73	339	8,072	93	1,448
Montague	393	6,816	17.34	329	261	11,428	355	10,554
Moorland	238	3,307	13.89	206	511	20,488	322	7,709
Muskegon	14	270	19.29	77	117	3,579	45	1,190
Norton	352	3,528	10.02	426	495	13,593	139	2,327
Ravenna	936	13,382	14.30	892	1,037	40,677	1,110	33 560
Sullivan	9	157	17.44	25	57	3,090	45	1,085
Whitehall	130	1,875	14.42	110	124	4,690	109	2,970
White River	520	6,842	13.16	466	453	21,203	343	7,746
NEWAYGO CO.	9,070	113,113	12.47	8,676	10,589	365,071	7,009	152,877
Ashland	1,630	21,337	13.10	1,453	1,295	53,286	1,176	27,883
Barton	192	2,461	12.82	240	229	8,374	329	8,206
Beaver	143	1,806	12 62	149	293	7,063	119	3,014
Big Prairie	275	1,905	6.93	196	393	8,720	144	2,334
Bridgeton	432	4,943	11.44	428	518	20,876	233	5,743
Brooks	64	678	10.59	92	307	4,397	35	578
Croton	236	2,561	10.85	191	642	19,704	291	5,950

Digitized by Google

TABLE II.—CONTINUED.—*Wheat, corn and oats in 1894, and acres in wheat in 1895.*

Counties, townships, cities and wards.	Wheat. Raised in 1894. Acres.	Wheat. Raised in 1894. Bushels.	Wheat. Raised in 1894. Average yield per acre in bushels.	Wheat. Acres in May, 1895.	Corn. Acres.	Corn. Bushels of ears.	Oats. Acres.	Oats. Bushels.
NEWAYGO CO.—*Continued.*								
Dayton	1,161	16,339	14.07	1,079	1,270	71,601	910	23,241
Denver	714	8,830	12.37	630	807	33,009	579	14,009
Ensley	861	10,948	12.72	860	1,048	29,833	873	17,033
Everett	195	1,109	5.69	218	344	5,454	64	780
Garfield	939	11,752	12.55	870	952	25,343	658	14,208
Goodwell	97	1,005	10.36	120	128	2,655	36	491
Grant	223	2,638	11.83	223	241	7,930	254	3,493
Home	11	144	13.09	10	55	1,730	20	383
Lincoln	a 8	b 100	12.50	c 8	d 66	d 1,455	d 50	d 2,078
Monroe	a 47	b 586	12.47	c 47	d 33	d 1,060	d 2	d 18
Norwich	76	776	10.21	120	193	3,719	130	2,008
Sheridan	1,307	16,770	12.83	1,167	1,131	46,542	850	18,583
Sherman	391	5,583	14.28	485	414	9,770	216	4,374
Troy	39	449	11.57	50	102	2,915	18	285
Wilcox	29	343	11.83	40	84	665	23	245
OAKLAND CO.	37,289	679,478	18.22	42,674	33,667	1,512,538	33,909	980,074
Addison	2,202	38,517	17.49	2,446	1,238	50,340	1,405	36,734
Avon	2,223	40,982	18.44	1,919	1,779	97,286	1,986	65,705
Bloomfield	1,160	21,572	18.60	1,232	1,322	65,912	1,520	49,915
Brandon	1,267	21,466	16.94	1,557	1,515	73,222	1,430	40,230
Commerce	1,562	26,061	16.68	1,521	1,445	64,438	802	19,471
Farmington	1,142	19,740	17.29	1,371	1,537	64,470	1,775	52,167
Groveland	1,673	29,843	17.85	1,810	1,428	66,050	1,317	32,367
Highland	1,657	31,922	19.26	1,761	1,439	65,610	802	19,000
Holly	1,691	30,133	17.83	1,966	982	45,569	1,218	34,506
Independence	1,052	22,956	21.82	1,529	1,297	59,703	1,085	30,716
Lyon	2,212	45,879	20.74	2,616	1,457	55,290	1,432	45,731
Milford	1,686	30,778	18.26	1,838	1,142	24,332	909	23,545
Novi	1,298	21,395	16.48	1,857	1,528	52,105	1,604	50,169
Oakland	2,706	47,017	17.38	2,768	1,348	65,234	2,028	55,530
Orion	1,178	18,791	15.95	1,308	880	40,625	1,631	43,230
Oxford	1,451	24,894	17.16	1,754	1,323	55,160	1,298	31,276
Pontiac	969	15,722	16.23	1,266	1,082	56,182	1,307	41,581
Pontiac City	54	748	13.85	78	119	5,210	124	4,634
1st ward	34	428	12.59	32	50	1,700	96	3,340
4th ward	20	320	16.	46	69	3,610	28	1,294
Rose	2,116	39,696	18.76	2,958	1,202	41,859	1,323	34,619
Royal Oak	741	14,057	18.97	779	1,439	40,155	1,369	41,791
Southfield	886	15,564	17.57	971	1,692	86,335	1,705	55,647
Springfield	1,570	29,974	19.09	1,955	1,190	49,433	1,098	26,343
Troy	1,185	21,886	18.47	1,285	2,096	139,716	2,052	69,282
Waterford	1,052	21,044	20.	1,201	1,125	52,533	850	22,818
West Bloomfield	1,039	19,027	18.31	1,254	888	46,832	975	25,488
White Lake	1,518	29,814	19.64	1,639	1,174	43,485	898	27,178
OCEANA CO.	7,229	94,177	13.03	6,862	8,929	334,692	5,044	104,287
Benona	610	7,178	11.77	569	823	36,686	416	9,073
Clay Banks	743	9,949	13.39	613	645	32,215	695	18,421
Colfax	136	1,392	10.24	94	237	6,924	103	1,567
Crystal	526	6,718	12.77	716	684	14,298	254	3,413

a Acres in 1894 as shown by the preceding report.
b Estimated. See note b, page 32.
c See note c, page 32.
d Copied from the preceding report.

Digitized by Google

TABLE II.—CONTINUED.—*Wheat, corn and oats in 1894, and acres in wheat in 1895.*

Counties, townships, cities and wards.	Wheat. Raised in 1894. Acres.	Wheat. Raised in 1894. Bushels.	Wheat. Raised in 1894. Average yield per acre in bushels.	Wheat. Acres in May, 1895.	Corn. Acres.	Corn. Bushels of ears.	Oats. Acres.	Oats. Bushels.
OCEANA Co.—*Continued.*								
Elbridge	784	10,548	13.45	765	1,012	35,598	501	9,880
Ferry	392	4,329	11.04	426	544	15 949	287	5,867
Golden	336	3,580	10.65	309	463	18,593	240	4,217
Grant	427	5,222	12.23	424	629	3[illegible],186	281	6,463
Greenwood	333	3 510	10.54	283	332	17,007	191	4,037
Hart	599	9,233	15.41	580	750	29,701	352	7,194
Leavitt	299	3,185	10.65	176	524	20,004	275	5,935
Newfield	375	4,191	11.18	300	512	17,360	280	5,570
Otto	58	531	9.16	38	32	2,480	83	1,368
Pentwater	19	181	9 53	19	10	355	21	418
Shelby	728	10,130	13.91	712	1,033	45.775	407	8.064
Weare	864	14,300	12.93	837	649	19,611	658	12,330
OGEMAW Co.	1,528	20,635	13.50	1,283	666	28,182	1,351	32,569
Beaver Lake	a 18	b 243	13.50	c 18	d 20	d 292	d 4	d 160
Churchill	207	2,761	13.34	171	88	3,371	75	2,087
Cumming	106	1,5 4	14.57	108	29	705	129	3,182
Edwards	90	1,164	12.93	80	58	2,050	226	3,777
Foster	18	70	3.89	10	53	1,640	8	160
Goodar	13	335	25.77	25	9	595	14	537
Hill	17	133	7.82	24	23	1,050	40	1,035
Horton	a 80	b 1,080	13.50	c 80	d 7	d 194	d 79	d 1.654
Klacking	188	2,654	14.12	168	142	5,170	202	4,606
Logan	28	477	17.04	41	10	630	21	500
Mills	a 19	b 257	13.53	c 19	d 19	d 150	.....	.....
Ogemaw	a 32	b 432	13.50	c 32	d 17	d 1,010	d 50	d 1,641
Richland	259	2,011	7.76	133	21	465	72	1,517
Rose	276	3,757	16.62	197	147	10,127	102	3.146
West Branch	227	3,717	16.37	177	28	723	328	8,617
ONTONAGON Co.	7	89	12.71	19	.....	.....	407	10,975
Bohemia	.....	.....	.....	.....	.....	.....	25	550
Greenland	.....	.....	.....	.....	.....	.....	102	5,170
McMillan	1	25	25.	.....	.....	.....	40	750
Ontonagon	.....	.....	.....	.....	.....	.....	74	1 585
Rockland	6	64	10.66	19	.....	.....	165	2,920
OSCEOLA Co.	4,133	47,149	11.41	4,201	4,637	145,708	6,129	123,141
Burdell	306	2.863	9.36	348	254	6,871	236	4,126
Cedar	185	2,862	15.47	146	92	2,318	81	1,705
Evart	279	3.874	13.89	314	240	9,975	420	8 864
Hartwick	223	2,791	12 53	206	187	6,315	313	6,060
Hersey	316	3,348	10.59	313	576	16 921	546	10,493
Highland	139	1,485	10.68	158	267	5,785	273	5,561
Le Roy	135	1,406	10.41	154	193	4,347	245	4,062
Lincoln	348	3,944	8 46	355	660	16,820	618	11,213
Marion	91	1,073	11.79	92	57	986	127	1,839
Middle Branch	51	562	11.02	67	63	3,075	42	1,010
Orient	208	2,438	11.72	198	196	8 708	235	4.449
Osceola	392	5,366	13.69	430	235	10,195	445	10,362

a Acres in May, 1894, as shown by the preceding report.
b Estimated. See note b, page 32.
c See note c, page 32.
d Copied from the preceding report.

Digitized by Google

TABLE II.—CONTINUED.—*Wheat, corn and oats in 1894, and acres in wheat in 1895.*

Counties, townships, cities and wards.	Wheat. Raised in 1894. Acres.	Wheat. Raised in 1894. Bushels.	Wheat. Raised in 1894. Average yield per acre in bushels.	Wheat. Acres in May, 1895.	Corn. Acres.	Corn. Bushels of ears.	Oats. Acres.	Oats. Bushels.
OSCEOLA CO.—*Continued.*								
Richmond	868	9,901	11.41	765	757	24,279	1,297	30,966
Rose Lake	156	1,762	11.29	184	194	5,328	331	5,562
Sherman	245	2,367	9.66	285	429	15,320	490	9,551
Sylvan	191	2,107	11.03	186	237	9,565	330	7,296
OSCODA CO.	304	3,622	11.91	439	383	10,618	468	8,457
Atherton	46	454	9.87	72	63	2,185	34	529
Big Creek	a 83	b 989	11.92	c 83	d 92	d 1,900	d 24	d 480
Comins	117	1,680	14.36	165	56	2,069	186	3,470
Elmer	17	220	12.94	37	48	998	42	439
Greenwood	----	----	----	1	4	110	4	50
Harmon	30	241	8.03	42	47	1,820	28	495
Mentor	----	----	----	10	27	765	135	2,940
Mount Pindus	11	38	3.46	29	46	771	15	54
OTSEGO CO.	672	9,501	14.14	625	309	14,201	1,105	21,409
Bagley	a 24	b 339	14.13	c 24	d 3	d 250	d 27	d 725
Charlton	13	240	18.46	17	32	680	53	865
Chester	32	511	15.97	34	19	645	29	656
Corwith	a 52	b 735	14.13	c 52	d 29	d 1,0.5	d 8	d 120
Dover	48	910	18.96	51	38	1,830	104	2,570
Elmira	135	1,636	12.12	87	8	170	169	3,355
Hayes	67	855	12.76	76	31	1,127	186	3,032
Livingston	301	4,275	14.20	284	147	6,794	489	9,276
Otsego Lake	----	----	----	----	22	1,700	40	820
OTTAWA CO.	20,011	269,627	13.47	18,643	23,069	759,770	15,589	467,975
Allandale	1,296	15,121	11.67	1,599	1,889	42,426	805	21,998
Blendon	710	8,147	11.47	625	874	14,422	626	16,164
Chester	2,285	31,253	13.68	2,285	1,599	57,935	1,618	40,729
Crockery	551	8,302	15.07	454	855	59,834	894	25,726
Georgetown	1,191	16,837	14.14	1,127	1,546	54,405	1,080	33,271
Grand Haven	128	1,367	10.68	166	476	10,654	160	3,575
Holland	2,373	26,464	11.15	2,008	2,755	49,000	1,254	34,445
Jamestown	2,579	43,500	16.89	2,399	2,307	103,983	1,335	50,118
Olive	1,551	17,386	11.21	1,266	2,312	54,755	864	22,884
Polkton	1,570	18,691	11.91	1,403	2,239	81,847	2,081	60,358
Robinson	198	2,011	10.16	215	574	12,163	61	1,165
Spring Lake	8	85	10.63	8	93	5,052	29	896
Tallmage	1,116	17,335	15.58	971	1,278	44,513	1,149	36,714
Wright	2,188	30,248	13.82	1,913	1,868	81,513	1,893	59,206
Zeeland	2,267	32,770	14.46	2,206	2,374	83,270	1,800	59,731
PRESQUE ISLE CO.	2,646	32,615	12.33	778	230	11,328	3,770	65,980
Allis	30	554	18.47	32	25	1,067	171	5,400
Bearinger	----	----	----	----	----	----	d 4	d 120
Belknap	461	6,315	13.70	178	83	3,581	1,012	16,394
Bismarck	46	800	17.39	3	13	337	115	1,859
Case	46	741	16.11	50	6	260	138	2,918
Krakow	669	5,250	7.84	39	1	10	241	2,895

a Acres in 1894, as shown by the preceding report.
b Estimated. See note b, page 33.
c See note c, page 33.
d Copied from the preceding report.

Digitized by Google

TABLE II.—CONTINUED.—*Wheat, corn and oats in 1894, and acres in wheat in 1895.*

Counties, townships, cities and wards.	Wheat. Raised in 1894. Acres.	Wheat. Raised in 1894. Bushels.	Wheat. Raised in 1894. Average yield per acre in bushels.	Wheat. Acres in May, 1895.	Corn. Acres.	Corn. Bushels of ears.	Oats. Acres.	Oats. Bushels.
PRESQUE ISLE CO.—*Con.*								
Metz	159	2,080	13.08	19	8	208	360	4,476
Moltke	431	5,489	12.74	379	54	2,565	627	14,345
Posen	715	10,290	14.39	16	4	150	922	12,742
Presque Isle	18	226	12.56	19	5	140	29	415
Rogers	71	870	12.25	42	31	2,410	150	3,416
ROSCOMMON CO.	26	280	10.77	35	151	5,718	31	730
Denton	4	60	15.	----------	25	1,330	----------	----------
Gerrish	----------	----------	----------	----------	24	1,200	----------	----------
Markey	----------	----------	----------	----------	40	860	5	100
Nester	2	20	10.	----------	1	78	----------	----------
Richfield	----------	----------	----------	----------	24	710	5	100
Roscommon	20	200	10.	35	36	1,520	20	500
St. Helens	----------	----------	----------	----------	d 1	d 35	d 1	d 30
SAGINAW CO.	24,298	409,369	16.85	22,876	22,306	1,546,815	31,582	1,038,798
Albee	275	4,179	15.20	239	588	39,329	522	14,746
Birch Run	995	14,468	14.54	812	1,445	97,740	2,115	71,555
Blumfield	2,105	39,439	18.74	1,892	1,230	83,760	2,742	101,268
Brady	1,105	18,079	16.36	1,066	1,102	57,057	1,111	35,108
Brant	807	12,990	16.10	774	1,104	75,396	951	33,244
Bridgeport	1,131	20,903	18.48	970	1,064	73,309	1,998	69,000
Buena Vista	1,265	26,226	20.73	1,079	949	63,266	2,374	82,066
Carrollton	63	1,391	22.08	61	89	6,927	146	4,989
Chapin	283	4,608	16.28	341	378	23,547	368	12,968
Chesaning	1,560	27,254	17.47	1,578	1,577	100,694	1,618	59,735
Frankenmuth	2,890	52,125	18.04	2,740	1,120	79,568	3,965	153,888
Fremont	780	10,856	13.92	704	1,005	72,791	893	27,029
James	181	3,161	17.46	221	441	35,452	249	6,257
Jonesfield	496	6,934	13.98	548	722	55,861	640	16,206
Kochville	1,054	17,053	16.18	1,007	578	43,053	1,188	35,191
Lakefield	268	3,723	13.89	237	483	33,430	305	7,649
Maple Grove	1,674	29,319	17.54	1,590	1,258	75,963	1,323	52,849
Marion	a 362	b 6,100	16.85	c 362	d 90	d 5 477	d 116	d 3,947
Richland	1,463	19,188	13.12	1,269	1,186	89,929	1,010	25,183
Saginaw	1,214	21,766	17.93	1,307	1,084	83,940	1,603	50,093
Spaulding	194	3,351	17.27	162	223	17,985	258	7,166
St. Charles	464	7,109	15.32	564	723	46,644	676	20,706
Swan Creek	265	3,958	15.05	264	469	30,087	361	9,232
Taymouth	767	11,737	15.30	676	933	64,397	1,214	37,486
Thomastown	884	16,027	18.13	748	825	68,203	1,060	30,188
Tittabawassee	1,703	26,228	15.40	1,587	1,514	115,175	2,581	64,283
Zilwaukie	50	1,127	22.54	76	123	8,835	193	6,769
SANILAC CO.	19,799	325,279	16.43	19,368	7,099	336,515	45,785	1,063,208
Argyle	471	7,245	15.38	607	119	8,167	947	23,185
Austin	403	5,474	13.62	474	143	6,820	1,177	21,821
Bridgehampton	1,220	20,143	16.51	1,310	171	9,230	2,179	43,251
Buel	a 142	b 2,004	16.43	c 122	d 48	d 1,190	d1,070	d 18,930
Custer	406	7,083	17.45	474	221	9,252	756	17,261

a Acres in May, 1894, as shown by the preceding report.
b Estimated. See note b, page 32.
c See note c, page 32.
d Copied from the preceding report.

Digitized by Google

TABLE II.—CONTINUED.—*Wheat, corn and oats in 1894, and acres in wheat in 1895.*

Counties, townships, cities and wards.	Wheat. Raised in 1894. Acres.	Wheat. Raised in 1894. Bushels.	Wheat. Raised in 1894. Average yield per acre in bushels.	Wheat. Acres in May, 1895.	Corn. Acres.	Corn. Bushels of ears.	Oats. Acres.	Oats. Bushels.
SANILAC CO.—*Continued.*								
Delaware	1,669	28,761	17.24	1,496	200	9,968	2,280	30,044
Elk	861	14,160	16.45	992	411	21,100	2,526	58 861
Elmer	351	5,841	16.64	352	125	7,085	616	18 070
Evergreen	476	6,546	13.75	583	353	17,079	851	17,541
Flynn	735	10,698	14.56	883	227	11,590	1,220	28,858
Forrester	209	3,148	15.06	262	163	7,046	998	22 628
Fremont	515	9,507	18.46	544	184	7,250	2,484	55,035
Greenleaf	441	6,838	15.54	566	336	13,267	985	21,478
Lamotte	428	6 538	15.28	450	316	7,166	669	16,148
Lexington	998	15,515	15.55	900	188	7,557	3,078	70,985
Maple Valley	1,047	18,107	17.29	1,089	470	32,108	2,624	67,178
Marion	1,194	22,032	18.45	195	31	1,240	416	9,575
Marlette	2,153	37 518	17.43	2,226	1,105	69,160	3,431	95,998
Minden	674	10,296	15.28	716	96	3,160	1,261	24,210
Moore	710	12,100	17.04	761	239	12,648	939	24,306
Sanilac	1,536	21,522	14.01	1,220	483	20,279	4,343	91,198
Speaker	887	16,395	18.48	970	703	32,872	3,565	84 672
Washington	719	10,807	15.02	755	279	8 230	2,242	47,312
Watertown	577	9,972	17.28	553	146	8,876	1,302	35,095
Wheatland	79	1,381	17.48	93	54	2,380	344	7,608
Worth	919	15,633	17.01	864	289	11,785	3,482	91,939
SCHOOLCRAFT CO.	66	1,127	17.08	32	18	474	488	11,519
Doyle	a 2	b 34	17.	c 2	----	----	d 66	d 1,664
Germfask	22	442	19.22	30	3	82	70	1,550
Hiawatha	----	----	----	----	----	----	70	2,240
Inwood	39	594	15.23	----	8	260	120	2,120
Manistique	----	----	----	----	----	----	d 114	d 2,986
Thompson	2	57	28.50	----	7	132	48	949
SHIAWASSEE CO.	31,112	546,886	17.58	32,181	21,307	1,084,679	26,463	956,525
Antrim	2,116	40,873	19.32	2,375	1,041	41,355	1,404	43,714
Bennington	2,036	39 253	19.28	2,093	1,296	57,655	1,328	45,759
Burns	2,341	47,827	20.42	2,472	1,087	44,590	1,359	45,182
Caledonia	1,395	21,195	15 19	1,382	792	24,920	1,110	33,370
Corunna City	76	1,529	20.12	83	94	4,299	156	5,060
1st ward	32	720	22.50	28	37	1,150	45	1,550
2d ward	2	45	22 50	30	13	775	57	1,750
3d ward	42	764	18.19	25	44	2,374	54	1,760
Fairfield	1,323	21,622	16.34	1,203	1,200	65,780	1,350	52,964
Hazleton	2,405	35,593	14.80	2,224	1,944	126,794	3,028	122,347
Middlebury	1,829	31,789	17.38	1,937	1,150	55 901	1,099	39,274
New Haven	2,101	32,2 0	15.34	1,858	2,152	145,635	2,670	104,799
Owosso	1,721	32,579	18.93	1,781	1,101	52 668	1,561	55,555
Perry	1,930	38,658	20.03	2 081	1,231	54,845	1,181	41,342
Rush	2,395	37,865	15.81	2,443	2,034	108,852	2,466	91,050
Sciota	2,163	36 867	17.04	2,291	1,313	55,044	1,494	49,401
Shiawassee	1,879	34,778	18.51	1,884	1,290	56,989	1,604	55,345
Venice	1,599	23,322	14.59	1,458	1,302	76,750	1,842	71,457
Vernon	2,051	37,884	18.47	2,259	1,128	60,532	1,820	67,963
Woodhull	1,753	33,032	18.85	2,358	1,172	32,069	991	27,943

a Acres in May, 1894, as shown by the preceding report.
b Estimated. See note b, page 32.
c See note c, page 32.
d Copied from the preceding report.

Digitized by Google

TABLE II.—CONTINUED.—*Wheat, corn and oats in 1894, and acres in wheat in 1895.*

Counties, townships, cities and wards.	Wheat. Raised in 1894. Acres.	Wheat. Raised in 1894. Bushels.	Wheat. Raised in 1894. Average yield per acre in bushels.	Wheat. Acres in May, 1895.	Corn. Acres.	Corn. Bushels of ears.	Oats. Acres.	Oats. Bushels.
ST. CLAIR CO	22,685	384,188	16.94	19,145	11,923	484,426	55,156	1,421,908
Berlin	1,281	22,393	17.48	1,319	873	50,418	2,678	79,964
Brockway	962	18,461	19.19	922	495	19,419	3,492	80,[illegible]24
Burtchville	147	2,811	19.12	209	326	12,010	1,242	33,651
Casco	2,442	31,654	12.96	2,299	1,112	20,569	4,193	104,320
China	1,242	17,448	14.05	1,301	725	29,961	2,552	63,551
Clay	a 226	b 3,828	16.94	c 226	d 216	d 9,042	d 337	d 7,937
Clyde	648	10,648	16.43	615	491	14,989	2,425	67,946
Columbus	978	16,352	16.72	1,009	910	42,551	2,682	71,265
Cottrellville	1,247	17,330	13.89	1,064	538	25,567	1,926	48,849
East China	248	4,342	17.51	287	138	5,606	578	17,092
Emmet	530	8,209	15.49	551	89	1,235	2,875	65,978
Fort Gratiot	151	3,256	21.56	140	199	8,137	708	19,082
Grant	672	13,284	19.74	684	298	11,5[illegible]6	4,194	114,389
Greenwood	840	14,428	17.17	905	243	7,978	4,187	95,440
Ira	1,741	18,685	10.73	1,181	465	16,521	2,235	42,080
Kenockee	714	14,089	19.73	719	438	13,784	3,046	76,336
Kimball	596	11,096	18.62	578	872	51,910	1,888	56,071
Lynn	649	10,797	16.64	727	278	14,542	1,660	43,655
Marine City:								
2d ward	.....	.....	.....	5	4	50	29	925
Mussey	1,572	26,052	16.57	1,567	662	28,091	2,481	70,972
Port Huron	27	507	18.78	58	88	2,070	338	9,172
Riley	1,209	21,911	18.12	1,248	760	17,840	3,646	96,597
St. Clair	3,686	81,508	22.12	988	778	31,550	2,642	66,289
Wales	876	15,104	17.24	748	1,033	47,080	3,191	90,122
ST. JOSEPH CO.	57,559	922,569	16.03	55,302	33,243	778,864	12,308	276,965
Burr Oak	3,710	57,935	15.62	3,410	2,562	88,317	633	13,568
Colon	3,598	57,2[illegible]6	15.90	3,371	2,023	84,820	1,219	30,286
Constantine	3,873	65,780	16.98	4,152	1,918	51,277	660	16,042
Fabius	4,221	67,618	16.02	4,191	1,899	30,752	980	22,096
Fawn River	2,247	34,238	15.24	2,262	1,726	43,710	377	9,083
Florence	4,038	70,090	17.36	3,830	2,773	56,705	531	11,575
Flowerfield	4,681	72,426	15.47	4,978	2,142	40,011	1,131	21,622
Leonidas	4,036	65,718	16.28	3,834	2,138	40,045	1,444	37,442
Lockport	3,789	53,812	14.26	3,440	2,103	40,657	610	9,772
Mendon	3,780	62,489	16.53	3,378	1,799	45,125	1,137	29,371
Mottville	2,199	35,149	15.98	2,206	1,688	43,233	216	4,430
Nottawa	4,433	66,488	15.	4,110	2,345	36,200	1,393	30,120
Park	3,155	46,687	14.80	2,896	1,754	33,375	756	13,992
Sherman	3,966	58,535	14.76	3,604	2,790	59,814	599	13,818
Sturgis	2,807	50,374	17.95	2,612	1,632	36,933	418	9,469
White Pigeon	3,076	58,524	19.03	3,027	1,951	47,890	224	5,279
TUSCOLA CO.	23,221	406,254	17.50	21,882	19,816	1,236,384	27,475	892,785
Akron	949	16,366	17.25	1,010	814	56,157	1,108	33,132
Almer	1,196	22,421	18.75	1,070	1,421	85,990	1,517	51,035
Arbela	1,163	19,309	16.60	1,170	1,153	66,930	1,361	42,794
Columbia	1,370	23,729	17.32	1,364	877	61,216	1,354	40,481

a Acres in May, 1894, as shown by the preceding report.
b Estimated. See note b, page 32.
c See note c, page 32.
d Copied from the preceding report.

Digitized by Google

TABLE II.—CONTINUED.—*Wheat, corn and oats in 1894, and acres in wheat in 1895.*

Counties, townships, cities and wards.	Wheat. Raised in 1894. Acres.	Wheat. Raised in 1894. Bushels.	Wheat. Raised in 1894. Average yield per acre in bushels.	Wheat. Acres in May, 1895.	Corn. Acres.	Corn. Bushels of ears.	Oats. Acres.	Oats. Bushels.
TUSCOLA CO.—*Continued.*								
Dayton	1,208	21,974	18.19	1,207	1,195	67,291	1,298	37,927
Denmark	2,255	44,903	18.83	2,142	1,544	120,337	2,844	108,468
Elkland	1,526	31,652	20.74	1,465	983	68,537	1,750	63,388
Ellington	463	8,477	18.31	604	505	30,770	621	21,723
Elmwood	1,181	17,655	14.95	1,089	872	43,875	1,558	42,082
Fair Grove	1,886	32,790	17.39	1,708	1,337	123,574	2,093	74,207
Fremont	827	13,237	16.03	717	959	50,345	1,018	29,011
Gilford	777	14,629	18.83	714	590	44,310	747	27,124
Indian Fields	a 424	b 7,595	17.50	c 434	d 324	d 22,778	d 521	d 18,317
Juniata	1,531	26,012	17.10	1,305	1,163	66,102	1,498	49,065
Kingston	475	6,788	14.29	477	595	37,160	654	17,894
Koylton	850	13,797	16.23	819	638	31,545	1,259	34,371
Millington	1,407	24,055	17.10	1,341	926	53,175	1,376	45,385
Novesta	420	5,873	13.98	389	480	25,341	730	17,392
Tuscola	1,515	28,034	18.50	1,307	800	60,342	1,732	66,298
Vassar	58	634	10.93	58	363	21,313	284	9,268
Watertown	946	16,864	17.83	1,009	810	46,397	1,120	38,323
Wells	324	4,243	13.10	266	587	34,411	545	11,298
Wisner	340	5,198	15.29	267	369	12,088	492	13,362
VAN BUREN CO.	33,320	507,372	15.23	33,483	26,517	698,159	16,277	361,559
Almena	1,135	12,971	11.43	1,133	1,358	28,835	634	9,907
Antwerp	1,544	20,063	13.99	1,695	1,856	58,345	531	8,287
Arlington	2,465	43,710	17.73	2,420	1,666	48,223	1,150	30,423
Bangor	2,255	35,753	15.85	2,192	1,498	42,485	807	20,198
Bloomingdale	1,688	25,394	15.04	1,525	1,462	46,106	983	22,482
Columbia	1,205	15,022	12.47	1,071	1,199	40,548	544	6,669
Covert	334	3,723	11.15	370	774	20,610	314	5,628
Decatur	1,923	29,068	15.12	1,999	1,302	29,450	830	16,990
Geneva	1,328	16,156	12.17	1,199	3,021	65,636	762	14,188
Hamilton	2,428	33,380	13.75	2,612	1,718	51,185	1,242	23,629
Hartford	2,975	42,529	14.30	2,493	1,691	24,415	1,313	23,897
Keeler	2,460	40,740	16.56	2,497	1,971	55,605	1,325	30,273
Lawrence	3,089	52,046	17.13	3,323	2,065	27,992	1,494	24,248
Paw Paw	2,304	37,055	16.08	2,311	1,398	37,030	1,142	26,408
Pine Grove	1,165	16,313	14.	1,277	1,219	40,954	706	15,834
Porter	3,524	59,791	16.97	3,656	2,007	43,605	1,266	31,278
South Haven	a 21	b 320	15.23	c 21	d 328	d 10,080	d 202	d 4,770
Waverly	1,528	23,328	15.27	1,788	1,084	31,625	1,080	26,402
WASHTENAW CO.	49,206	881,875	17.92	51,261	33,640	1,558,397	25,621	792,915
Ann Arbor	2,119	34,684	16.36	2,109	1,505	56,490	1,145	34,121
Augusta	1,306	23,316	17.85	1,248	1,262	70,328	1,025	31,602
Bridgewater	3,588	67,978	18.95	3,498	2,322	14,697	1,645	53,924
Dexter	1,989	33,175	17.38	2,146	1,088	50,134	772	20,328
Freedom	3,230	57,657	17.85	3,288	1,678	67,841	1,336	38,915
Lima	3,329	65,780	19.76	3,489	1,907	91,395	1,370	45,512
Lodi	2,612	49,188	18.83	2,746	1,570	80,983	1,501	48,723
Lyndon	1,287	21,639	16.81	1,457	1,351	71,790	610	15,368
Manchester	3,235	65,539	20.26	3,540	2,148	87,470	1,414	40,991

a Acres in May, 1894, as shown by the preceding report.
b Estimated. See note b, page 32.
c See note c, page 32.
d Copied from the preceding report.

Digitized by Google

TABLE II.—CONCLUDED.—*Wheat, corn and oats in 1894, and acres in wheat in 1895.*

Counties, townships, cities and wards.	Wheat. Raised in 1894. Acres.	Wheat. Raised in 1894. Bushels.	Wheat. Raised in 1894. Average yield per acre in bushels.	Wheat. Acres in May, 1895.	Corn. Acres.	Corn. Bushels of ears.	Oats. Acres.	Oats. Bushels.
WASHTENAW CO.—*Continued.*								
Northfield	2,556	40,798	15.96	2,762	1,233	55,620	990	34 065
Pittsfield	2,359	41.637	17.65	2.287	1.511	69,680	1,448	41,685
Salem	1,534	25,683	16 74	1,900	1,446	73,203	1.618	51.881
Saline	3,138	55 284	17.62	3,040	2,130	128.426	1,759	58 812
Scio	2,544	46,775	18.39	3,212	1,389	55,048	1,220	34,643
Sharon	3,038	54,464	17.93	2,971	2,495	114.050	1,052	30.910
Superior	1,800	29,674	16.48	1.899	1.740	82,633	1,614	51,565
Sylvan	2,547	41,818	16.42	2,501	1.787	91,711	984	27,458
Webster	2,561	47,195	18.43	2,861	1,202	61,671	1,029	30,694
York	a 2,486	b 44.549	17.92	c 2,486	d 2,068	d 146,285	d 1,566	d 56,735
Ypsilanti	3,028	35,077	17.30	1,841	1,793	84,972	1,523	45,068
WAYNE CO.	15,840	291,607	18.41	14,787	24,838	1,274,107	25,964	842,349
Brownstown	1,452	24.486	16.86	994	1,629	68,318	2,256	73.051
Canton	1,128	19,710	17 47	952	1.580	97,250	1,768	60,820
Dearborn	800	16.469	20.59	765	1,624	91.466	1,750	56,668
Ecorce	1,182	24,049	20.35	1,005	1,529	78,728	1,694	58,241
Greenfield	551	12.544	22.76	510	1.316	71,061	1,155	40,635
Grosse Point	288	7,549	19.45	403	762	28,040	1,328	46.384
Hamtramck	a 87	b 1,602	18.41	c 87	d 198	d 14,580	d 206	d 7,121
Huron	1,019	18,741	18.39	988	1,289	70,237	1,315	38,817
Livonia	1,273	21,758	17.09	1,527	2,017	46,846	1,852	56,112
Monguagon	529	9 865	18.65	429	660	33 036	1,156	39 282
Nankin	865	15.918	18.40	802	1 536	74 514	1,608	44,510
Plymouth	1,361	23,933	17.58	1,763	2.029	102,895	2,098	65,070
Redford	1,164	25,109	21.57	900	2.081	127,741	1,966	76.487
Romulus	696	13,140	18.88	648	1,508	82,125	1,426	42,653
Springwells	345	9.572	27.74	260	567	42,080	707	29.732
Sumpter	862	13,131	15.23	869	1,302	65,716	948	24,050
Taylor	719	14,174	16.98	578	1,149	49,167	1,159	35,752
Van Buren	1,419	21,857	15.40	1,807	2,113	120,287	1,677	48,014
WEXFORD CO.	2,040	25,351	12.43	2,337	4,483	127,054	2,471	41,183
Antioch	260	4,152	15.97	270	462	13,477	147	2,848
Boon	23	278	12.09	20	84	3,700	129	2,355
Cadillac city:								
4th ward	50	755	15.10	15	2	25	3	40
Cedar Creek	291	3,206	11.06	404	848	22,107	187	2,627
Cherry Grove	76	736	9.68	44	117	4,635	137	2,347
Clam Lake	208	2,653	12.75	270	469	15,857	574	10,931
Colfax	219	2,461	11.24	290	585	16,612	382	5,469
Greenwood	46	568	12.35	82	137	3,935	42	908
Hanover	35	375	10.71	34	161	2,750	20	120
Harring	27	354	13.11	60	139	3,580	117	1,835
Henderson	8	60	7.50	21	70	1,870	24	366
Liberty	70	916	13.09	95	183	5,016	26	418
Selma	46	512	11.13	66	232	8.430	151	2,349
Slagle	3	27	9.	11	50	1,000	6	86
South Branch	5	64	12.80	4	68	1,615	9	133
Springville	108	961	8.90	164	210	5,120	75	801
Wexford	565	7,173	12.69	487	675	17,325	442	7,554

a Acres in May, 1894, as shown by the preceding report.
b Estimated. See note b, page 33.
c See note c, page 33.
d Copied from the preceding report.

Digitized by Google

TABLE III.—*Clover seed, potatoes and hay produced in Michigan in the year 1894.*

State and counties.	Clover seed.		Potatoes.		Hay.	
	Acres.	Bushels.	Acres.	Bushels.	Acres.	Tons.
State	78,531.25	75,287	236,334.71	15,526,635	1,660,479	1,876,475
Alcona			618.25	62,024	4,384	4,924
Alger			126.75	13,755	632	558
Allegan	3,986.75	3,022	4,567.08	274,648	46,624	57,418
Alpena			596.74	51,966	6,521	6,378
Antrim	52.	58	2,663.66	119,752	6,906	6,580
Arenac	48.	50	964.71	59,012	5,291	6,142
Baraga			159.62	11,369	569	628
Barry	3,336.	2,625	2,477.58	138,874	38,671	37,352
Bay	131.	62	3,218.06	216,729	17,496	21,780
Benzie	4.	1	1,324.95	76,965	3,208	3,745
Berrien	2,883.50	2,809	4,016.98	207,492	29,935	39,085
Branch	7,267.25	5,630	2,528.83	124,066	37,327	42,828
Calhoun	2,6[illegible]7.50	2,064	3,069.30	183,281	40,593	46,098
Cass	6,807.50	5,874	2,666.90	134,756	26,901	29,379
Charlevoix	20.	21	1,545.90	97,261	7,078	7,042
Cheboygan	33.	26	1,146.25	104,928	6,072	6,212
Chippewa	10.	50	607.70	30,505	9,459	10,317
Clare	15.	20	475.52	19,181	2,893	2,971
Clinton	3,202.50	2,768	2,103.50	125,193	38,355	50,680
Crawford			439.83	20,407	1,010	1,044
Delta			1,161.27	85,593	8,598	7,275
Dickinson			260.50	31,089	823	874
Eaton	1,453.75	2,221	2,227.	137,5[illegible]3	40,226	52,654
Emmet	34.25	37	1,841.25	145,849	6,039	6,360
Genesee	3,722.50	6,425	4,931.63	370,825	64,752	77,309
Gladwin			397.37	18,873	3,180	3,165
Gogebic			44.37	4,491	77	126
Grand Traverse	13.	16	5,444.	298,314	8,548	7,419
Gratiot	1,057.	1,256	2,870.65	159,001	26,560	31,091
Hillsdale	2,274.50	1,854	2,073.44	126,340	40,399	48,018
Houghton	12.	1	630.75	59,903	8,000	3,990
Huron	2,603.75	2,818	2,830.93	242,297	41,409	43,064
Ingham	1,578.50	1,239	2,570.18	160,712	37,674	46,269
Ionia	1,476.50	2,372	4,232.13	256,570	32,627	40,341
Iosco	8.	6	665.62	55,996	5,480	6,401
Iron			189.75	19,348	1,945	2,704
Isabella	492.50	601	3,307.24	170,558	17,480	16,955
Jackson	3,967.	2,587	4,105.33	294,578	44,331	49,763
Kalamazoo	2,529.	1,898	3,685.35	217,549	37,572	42,044
Kalkaska			1,726.75	115,742	3,740	3,027
Kent	886.50	649	17,418.71	1,179,886	45,948	52,209
Keweenaw			69.50	4,767	1,881	738
Lake			1,013.	71,199	2,079	1,865
Lapeer	1,177.	2,159	4,312.46	302,676	38,744	40,799
Leelanau			4,415.88	263,173	7,296	6,619
Lenawee	1,628.25	1,751	2,705.19	193,813	58,087	71,263
Livingston	660.50	539	2,449.67	183,251	34,475	35,056
Luce			168.50	26,900	658	861
Mackinac	2.	7	410.50	44,753	3,402	2,908
Macomb	652.	1,031	4,547.05	354,988	45,471	55,983

Digitized by Google

TABLE III.—CONTINUED.—*Clover seed, potatoes and hay in 1894.*

Counties.	Clover seed.		Potatoes.		Hay.	
	Acres.	Bushels.	Acres.	Bushels.	Acres.	Tons.
Manistee	4.	6	2,272.19	143.110	6,487	6,179
Marquette			597.75	60,729	2,734	2,991
Mason	28.50	24	2,420.25	123 195	7,854	9,271
Mecosta	36.50	45	5,679.74	331,924	9,623	8,512
Menominee			831.08	88,634	7,508	8,296
Midland	51.50	42	1,339.99	92,671	8,619	8,746
Missaukee	12.	4	1,005.83	57,080	4,731	4,346
Monroe	3,572.25	3,402	3,581.42	254,332	37,533	50,415
Montcalm	285.50	398	16,776.24	946,520	20,900	19,130
Montmorency	2.	2	147.50	14,080	1,144	1,313
Muskegon	138.50	123	2,167	147,025	10,391	11,283
Newaygo	23.50	14	3,799.83	224 639	13,193	12,233
Oakland	447.	337	15,919.33	1,175,269	57,650	57,978
Oceana	24.	18	6,120.	411,705	10,855	10,150
Ogemaw	23.	19	453.83	28,580	3,250	3,479
Ontonagon			199 50	15,330	1,535	1,586
Osceola	26.	47	6,638.74	354,287	12,696	11,333
Oscoda	16.	18	223.88	13,513	1,569	1,583
Otsego			1,359.13	96,315	2,555	2,276
Ottawa	935.	619	3,957.54	229,451	34,709	43,673
Presque Isle			922.75	69,017	4,049	4,149
Roscommon			90.75	5,513	480	376
Saginaw	420.50	568	4,915.66	422,048	41,284	51,336
Sanilac	516.75	615	2,349.21	186,954	61,962	67,085
Schoolcraft			267.25	34,017	1,853	2,305
Shiawassee	1,503.25	2,405	3,128.75	208,043	37,869	49,540
St. Clair	286.25	352	3,083.25	190,614	64,835	70,404
St. Joseph	6,546.25	4,345	5,566.75	232,287	33,808	33,888
Tuscola	2,179.50	2,148	5,426.82	428,554	34,510	37,344
Van Buren	2,569.25	1,673	3,884.99	256,829	29,611	31,955
Washtenaw	2,534.75	1,905	2,462.	162,126	49,366	58,747
Wayne	473.	539	7,413.54	614,427	44,180	53,813
Wexford	4.	5	2,324.25	183,109	7,175	5,792

Digitized by Google

TABLE III.—CONTINUED.—*Clover seed, potatoes and hay in 1894.*

State, counties, townships, cities and wards.	Clover seed.		Potatoes.		Hay.	
	Acres.	Bushels.	Acres.	Bushels.	Acres.	Tons.
State	78,531.25	75,287	236,234.71	15,526,635	1,660,479	1,876,475
ALCONA CO.			618.25	62,024	4,234	4,924
Alcona			25.50	1,080	80	223
Caledonia			37.25	2,210	408	423
Curtis			77.	7,257	584	701
Greenbush			65.	7,781	221	328
Gustin			58.50	3,778	295	311
Harrisville			201.	24,193	1,154	1,299
Hawes			21.	2,345	226	207
Haynes			84.	7,791	998	990
Mikado			36.50	4,500	367	500
Millen			11.50	817	41	44
Mitchell			6.	325	10	18
ALGER CO.			126.75	13,755	622	558
Autrain			20.	490		
Burt			6.	1,300		
Limestone			35.25	4,025	117	142
Mathias			34.50	4,590	185	191
Onota					200	75
Rock River			31.	3,350	170	150
ALLEGAN CO.	2,986.75	3,022	4,557.08	274,643	46,634	57,413
Allegan	162.	105	186.	14,176	3,030	3,042
Casco	169.50	110	156.58	9,922	1,940	2,250
Cheshire	74.50	35	234.	10,103	1,821	2,117
Clyde	20.	23	74.25	4,478	588	704
Dorr	193.	142	177.75	12,180	2,442	3,326
Fillmore	221.	98	260.20	15,280	4,914	5,675
Ganges	16.	11	261.25	15,008	2,098	2,598
Gun Plain	93.	74	202.50	12,276	2,691	2,812
Heath	91.50	56	45.50	3,301	396	478
Hopkins	215.25	105	206.16	14,660	3,188	4,367
Laketown	51.	36	277.50	7,675	1,198	1,161
Lee	16.	11	119.13	6,542	559	564
Leighton	257.	199	183.45	11,004	2,625	3,356
Manlius	96.	56	98.25	5,453	1,054	1,500
Martin	408.	336	104.95	6,928	2,594	3,464
Monterey	270.	190	174.33	9,873	1,891	2,522
Otsego	191.	121	440.25	31,911	1,890	2,246
Overisel	125.	41	117.75	6,325	2,667	3,321
Pine Plains	9.	10	20.25	865	202	270
Salem	470.	547	131.50	9,619	1,206	1,605
Sangatuck	2.	1	187.33	11,119	1,376	1,636
Trowbridge	75.50	45	533.45	33,100	2,607	2,965
Watson	278.	216	146.50	8,450	2,615	2,351
Wayland	481.50	434	220.25	14,290	2,092	2,103
ALPENA CO.			596.74	51,986	6,521	6,378
Alpena			52.50	4,400	1,171	1,096
Green			64.	6,533	1,049	1,054
Long Rapids			103.25	12,885	1,298	1,309
Maple Ridge			92.12	7,390	871	764
Ossineke			30.	1,579	249	305
Sanborn			22.	790	37	62
Wilson			232.87	18,409	1,846	1,838

Digitized by Google

TABLE III.—CONTINUED.—*Clover seed, potatoes and hay in 1894.*

Counties, townships, cities and wards.	Clover seed.		Potatoes.		Hay.	
	Acres.	Bushels.	Acres.	Bushels.	Acres.	Tons.
ANTRIM Co.	52.	53	2,663.66	119,752	6,906	6,550
Banks			127.	7,031	607	600
Central Lake			185.25	7,683	365	382
Chestonia			93.	2,762	168	177
Custar			275.83	11,852	568	408
Echo			127.75	8,136	886	875
Elk Rapids			95.	5,424	286	307
Forest Home			129.75	6,203	383	315
Helena			232.50	10,208	489	510
Jordan			191.75	10,462	626	649
Kearney			103.	3,905	260	256
Mancelona			508.75	17,139	616	471
Milton	52.	53	250.	11,787	809	805
Star			187.25	9,996	402	358
Torch Lake			19.	592	89	45
Warner			237.83	6,562	503	397
ARENAC Co.	48.	50	964.71	59,012	5,291	6,143
Adams	7.	8	72.	3,895	284	282
Arenac			103.50	7,942	665	697
Au Gres			163.	10,250	528	675
Clayton	25.50	24	95.16	6,048	694	730
Deep River	9.50	11	155.	10,975	593	569
Lincoln			a 96.75	a 2,728	a 329	a 575
Mason	2.	5	72.30	4,956	475	489
Moffitt			11.25	845	78	103
Standish	4.	2	150.75	8,114	1,294	1,515
Turner			6.	350	86	115
Whitney			39.	2,909	315	388
BARAGA Co.			159.62	11,369	569	628
Arvon			58.50	5,515	290	275
Covington			27.50	2,470	64	60
L'Anse			41.62	2,935	93	97
Spurr			32.	449	122	196
BARRY Co.	3,336.	2,625	2,477.58	138,874	33,671	37,362
Assyria	230.50	279	231.	12,538	2,498	2,847
Baltimore	192.	140	104.25	7,476	1,949	2,271
Barry	624.	579	182.25	8,425	2,527	2,783
Carlton	180.50	90	145.25	9,344	2,074	2,539
Castleton	115.	81	146.	9,220	2,281	2,984
Hastings	89.	90	133.	6,632	2,154	2,430
Hastings city:						
1st and 4th wards	17.	5	11.	762	186	179
Hope	219.50	104	185.33	10,045	2,309	2,375
Irving	151.	92	128.25	8,325	1,434	1,494
Johnstown	246.	177	179.	8,523	2,148	2,104
Maple Grove	51.	28	145.50	7,540	2,210	2,630
Orangeville	174.	140	96.75	5,836	1,182	1,165
Prairieville	283.	356	86.25	5,988	2,873	3,207
Rutland	214.	141	178.75	9,718	1,621	1,323
Thornapple	221.	90	174.75	10,560	2,474	2,693
Woodland	197.50	122	215.75	10,536	2,623	2,605
Yankee Springs	131.	111	134.	7,416	1,129	753

a Copied from the preceding report.

Digitized by Google

TABLE III.—CONTINUED.—*Clover seed, potatoes and hay in 1894.*

Counties, townships, cities and wards.	Clover seed.		Potatoes.		Hay.	
	Acres.	Bushels.	Acres.	Bushels.	Acres.	Tons.
BAY CO.	131.	62	3,218.06	216,729	17,496	21,780
Bangor			162.75	10,207	847	1,088
Beaver	73.	12	227.19	12,220	1,076	1,333
Frankenlust			167.	12,318	1,100	1,426
Fraser			138.25	10,127	1,012	1,046
Garfield			32.50	1,577	175	162
Gibson	1.	3	34.25	1,831	120	138
Hampton			620.	42,675	2,524	2,967
Kawkawlin			376.75	28,986	1,741	2,049
Merritt			299.25	19,877	2,608	3,334
Monitor	3.	2	411.	27,104	2,433	3,120
Mt. Forest	1.	1	23.50	858	83	99
Pinconning			70.	2,965	613	813
Portsmouth			481.75	30,917	1,872	2,521
West Bay City:						
1st ward			.25	41	58	110
Williams	53.	44	172.62	14,031	1,280	1,604
BENZIE CO.	4.	1	1,324.95	76,965	3,208	2,745
Almira			218.75	13,392	340	311
Benzonia			123.50	7,145	318	379
Blaine			163.37	12,981	555	574
Colfax			85.50	3,349	168	112
Crystal Lake			46.75	2,766	144	146
Gilmore			126.25	6,325	341	304
Homestead	4.	1	135.58	6,104	313	310
Inland			218.	12,418	339	229
Joyfield			93.	6,378	338	233
Lake			14.	451	46	46
Platte			97.25	5,656	306	251
BERRIEN CO.	2,883.50	2,809	4,016.98	207,492	29,935	39,085
Bainbridge	71.	27	165.75	7,133	1,010	760
Benton	3.	6	310.50	18,061	1,371	1,632
Berrien	551.	648	311.	15,350	1,945	2,545
Bertrand	464.	495	231.12	13,048	2,344	2,777
Buchanan	161.	102	94.	5,859	1,177	1,426
Chickaming			92.50	4,877	1,314	1,619
Galien	107.	47	103.33	6,320	1,247	1,777
Hagar	23.50	17	212.16	8,088	648	936
Lake	25.	22	348.08	17,251	2,282	3,103
Lincoln	7.	3	257.	12,387	834	1,386
New Buffalo	34.	22	93.63	5,511	1,218	1,382
Niles	676.50	801	316.75	14,853	2,293	2,979
Oronoko	160.50	69	224.75	12,249	2,064	2,812
Pipestone	254.	253	329.	20,497	2,513	3,428
Royalton	73.	28	298.41	13,804	1,738	2,346
Sodus	105.	68	273.	12,576	1,598	2,003
St. Joseph			3.50	260	184	260
Three Oaks			109.25	6,653	2,046	3,059
Watervliet	50.	85	149.75	6,830	938	1,231
Weesaw	119.	116	96.50	5,966	1,173	1,716
BRANCH CO.	7,267.25	5,630	2,528.83	134,066	37,327	42,828
Algansee	286.	292	55.	3,936	2,151	2,514
Batavia	411.25	232	204.	10,432	3,493	4,214
Bethel	672.	408	123.50	5,285	2,429	2,646
Bronson	796.	589	390.25	16,579	2,480	2,625
Butler	188.	114	133.33	7,556	2,223	2,579
California	111.	108	85.25	4,934	1,154	963

Digitized by Google

TABLE III.—CONTINUED.—*Clover seed, potatoes and hay in 1894.*

Counties, townships, cities and wards.	Clover seed.		Potatoes.		Hay.	
	Acres.	Bushels.	Acres.	Bushels.	Acres.	Tons.
BRANCH CO.—*Continued.*						
Coldwater	267.50	172	156.75	9,202	3,161	4,091
Coldwater City	21.	12	15.75	655	258	373
1st ward			.50	30	14	20
2d ward			3.	65	119	225
3d ward			5	110	59	60
4th ward	21.	12	7.25	450	66	68
Gilead	196.	272	48.25	2,117	1,130	1,208
Girard	422.	257	223.50	13,187	3,396	3,998
Kinderhook	225.	104	78.50	3,311	1,013	916
Mattison	1,037.50	1,066	202.50	12,458	2,385	2,596
Noble	683.	382	321.	8,845	1,297	1,407
Ovid	613.	348	165.25	8,652	1,929	1,879
Quincy	329.50	246	118.50	7,673	2,695	3,257
Sherwood	726.	798	149.	9,868	2,419	2,714
Union	222.50	240	159.50	9,397	3,717	4,327
CALHOUN CO.	2,697.50	2,064	3,059.30	183,281	40,592	46,098
Albion	124.	63	133.38	9,301	1,845	2,169
Albion City:						
4th ward			26.	2,650	25	50
Athens	343.50	322	126.17	8,249	1,889	1,965
Battle Creek	15.	4	223.08	12,644	3,168	4,121
Bedford	53.	25	136.	6,463	2,123	1,766
Burlington	284.	333	75.75	4,437	1,741	1,945
Clarence	33.	97	173.23	11,109	1,896	2,023
Clarendon	396.50	215	123.95	7,654	1,880	1,974
Convis	48.	94	185.50	12,767	1,943	1,997
Eckford	170.	109	114.25	7,617	2,358	3,158
Emmet	32.	13	176.13	9,023	1,583	1,576
Fredonia	146.	132	88.25	5,155	2,322	2,976
Homer	107.	40	72.	3,740	1,520	1,651
Lee	13.	5	95.05	6,254	1,779	2,740
Le Roy	96.	60	85.37	5,601	2,093	2,625
Marengo	19.	4	123.13	7,194	2,162	2,612
Marshall	50.	14	74.25	4,180	1,923	2,049
Marshall City			6.	225	40	65
1st ward			.50	60	15	30
2d ward					10	15
4th ward			5.50	175	15	20
Newton	212.50	148	126.75	7,376	2,158	2,225
Pennfield	86.	36	638.75	37,136	2,537	2,482
Sheridan	133.	53	101.25	6,060	1,616	1,947
Tekonsha	346.	298	144.46	8,442	1,985	2,446
CASS CO.	6,807.50	5,872	2,666.90	184,756	26,901	29,279
Calvin	491.	357	157.08	8,526	2,209	2,608
Howard	367.	248	392.	18,016	1,834	1,641
Jefferson	454.	223	164.66	6,895	2,020	1,763
LaGrange	684.	551	80.50	3,630	1,824	1,977
Marcellus	591.	572	187.75	8,910	1,885	2,437
Mason	449.	358	126.83	6,463	1,656	2,089
Milton	187.	185	137.75	7,852	1,015	851
Newberg	471.	320	187.75	9,995	1,779	1,780
Ontwa	100.	47	83.83	3,891	1,351	1,399
Penn	641.	545	207.46	9,816	1,925	2,255
Pokagon	440.50	523	235.16	12,192	2,178	2,497
Porter	380.	352	152.50	8,509	2,344	2,057
Silver Creek	253.	174	279.50	14,919	1,546	1,641
Volinia	1,020.	1,145	136.83	8,007	1,811	2,050
Wayne	279.	362	137.25	7,135	1,544	1,344

Digitized by Google

TABLE III.—CONTINUED.—*Clover seed, potatoes and hay in 1894.*

Counties, townships, cities and wards.	Clover seed.		Potatoes.		Hay.	
	Acres.	Bushels.	Acres.	Bushels.	Acres.	Tons.
CHARLEVOIX CO.	20.	21	1,545.90	97,261	7,078	7,042
Bay			150.	13,108	437	460
Boyne Valley	a 10.	a 6	a 61.25	a 5,862	a 385	a 318
Chandler			41.66	2,242	276	300
Chandler[1]			9.	575	31	28
Charlevoix			2.25	298	27	30
Evangeline			48.12	2,905	199	221
Eve ine			172.25	8,168	990	990
Galilee			83.	1,370	198	104
Hayes	3.	5	155.50	14,100	580	693
Hudson			30.37	1,954	140	139
Marion			125.	7,261	768	805
Melrose	3.	2	58.50	3,578	187	204
Norwood			63.	4,490	487	471
Peaine			97.	4,410	498	362
South Arm			289.	16,918	1,186	1,221
Wilson	4.	8	162.	9,927	694	696
CHEBOYGAN CO.	33.	26	1,146.25	104,928	6,072	6,212
Beaugrand			44.	3,414	429	425
Benton			176.50	13,578	1,167	1,291
Burt			46.	3,811	324	277
Ellis			a 43.25	a 4,780	a 196	a 220
Forest			18.	1,961	90	107
Grant			109.	13,347	806	817
Hebron			66.25	4,428	275	256
Inverness			270.50	25,765	1,513	1,442
Mackinaw			19.	2,140	60	63
Mentor	22.	18	106.	8,846	331	360
Munro			50.25	6,149	386	395
Nunda			114.	6,860	178	227
Tuscarora			24.	1,885	127	146
Waverly			13.50	985	117	114
Wilmot	11.	8	46.	2,979	73	73
CHIPPEWA CO.	10.	50	607.70	80,505	9,459	10,317
Bruce	10.	50	126.	16,287	2,531	2,749
Dafter			49.25	7,835	1,315	1,345
Detour			36.25	5,290	177	160
Drummond			28.	3,399	277	236
Pickford			43.08	6,740	1,686	1,905
Raber			93 50	8,267	590	588
Rudyard			7	870	606	798
Sault Ste. Marie			107.12	16,507	1,627	1,866
Sugar Island			38.	6,280	122	201
Superior			69.50	8,930	538	474
CLARE CO.	15.	20	475.52	19,181	2,892	2,971
Arthur			27.12	1,133	153	161
Frost			18.66	579	228	243
Grant	7.50	8	102.25	3,572	643	693
Greenwood	3.50	11	57.75	4,307	362	399
Hamilton			17.12	465	71	168
Hatton			34.75	1,403	127	127
Hayes			31.75	1,340	53	53
Redding			12.	526	5	5
Sheridan	4.	1	76.	2,594	1,016	877
Summerfield			40.	1,500	10	20
Surrey			16.	6 6	118	106
Winterfield			42.12	1,091	101	120

[1] Formerly in Manitou county.
a Copied from the preceding report.

Digitized by Google

TABLE III.—CONTINUED.—*Clover seed, potatoes and hay in 1894.*

Counties, townships cities and wards.	Clover seed.		Potatoes.		Hay.	
	Acres.	Bushels.	Acres.	Bushels.	Acres.	Tons.
CLINTON CO.	3,302.50	3,768	2,103.50	125,193	38,355	50,680
Bath	169.75	98	159.91	8,289	1,751	1,915
Bengal	79.	78	80.33	7,014	3,303	5,063
Bingham	237.	261	168.16	11,150	3,419	5,123
Dallas	391.	374	139.83	7,758	2,401	2,991
DeWitt	164.	127	135.70	7,449	2,354	2,805
DuPlain	164.	294	178.71	13,501	2,536	3,383
Eagle	31.50	70	109.25	4,988	1,954	2,606
Essex	212.50	204	19.75	2,195	2,445	3,265
Greenbush	234.50	191	144.13	9,575	2,325	2,985
Lebanon	304.50	350	107.08	5,872	1,705	2,189
Olive	274.	477	147.03	8,112	2,246	2,617
Ovid	360.50	387	162.50	10,647	2,408	3,359
Riley	37.	36	117.88	4,947	3,029	4,027
Victor	454.	463	173.33	10,298	2,105	2,599
Watertown	97.75	179	125.71	7,086	2,731	3,371
Westphalia	91.50	179	134.70	6,312	1,743	1,873
CRAWFORD CO.	.....	.....	439.83	20,407	1,010	1,044
Ball	.....	.....	96.50	2,365	168	243
Beaver Creek	.....	.....	47.50	2,885	42	44
Blaine	.....	.....	22.50	1,136	8	4
Center Plains	.....	.....	53.75	3,342	177	192
Frederic	.....	.....	28.75	1,832	35	34
Grayling	.....	.....	a 22.50	a 1,247	a 30	a 28
Grove	.....	.....	27.	798	32	39
Maple Forest	.....	.....	105.50	5,661	272	222
South Branch	.....	.....	35.83	1,141	246	238
DELTA CO.	.....	.....	1,161.37	85,593	8,598	7,275
Baldwin	.....	.....	123.	8,655	1,141	634
Bark River	.....	.....	133.	13,431	1,158	1,108
Bay De Noc	.....	.....	68.25	6,650	313	383
Escanaba	.....	.....	119.25	11,513	735	793
Fairbanks	.....	.....	303.12	4,171	863	760
Ford River	.....	.....	39.	5,055	495	475
Garden	.....	.....	104.65	8,103	1,546	1,221
Maple Ridge	.....	.....	97.50	8,682	597	448
Masonville	.....	.....	48.	5,827	446	438
Nahma	.....	.....	23.50	2,925	124	123
Sack Bay	.....	.....	25.25	1,373	706	470
Wells	.....	.....	76.75	9,208	475	423
DICKINSON CO.	.....	.....	260.50	31,089	823	874
Breen	.....	.....	5.	1,000	10	10
Breitung	.....	.....	a 52.	a 5,200	a 54	a 56
Felch	.....	.....	33.	4,550	41	46
Norway	.....	.....	111.50	13,689	437	486
Sagola	.....	.....	6.	200	20	15
Waucedah	.....	.....	53.	6,450	261	261
EATON CO.	1,453.75	2,221	2,227.	137,562	40,226	52,654
Bellevue	300.	399	137.58	9,284	2,989	3,994
Benton	68.	127	263.29	18,731	2,298	3,385
Brookfield	125.	188	139.08	8,402	2,687	3,581
Carmel	73.	125	60.63	4,427	2,444	3,167
Chester	20.50	19	129.96	8,832	2,715	3,797

a Copied from the preceding report.

Digitized by Google

TABLE III.—CONTINUED.—*Clover seed, potatoes and hay in 1894.*

Counties, townships, cities and wards.	Clover seed.		Potatoes.		Hay.	
	Acres.	Bushels.	Acres.	Bushels.	Acres.	Tons.
EATON Co.—*Continued.*						
Delta	119.50	341	157.83	8,084	2,818	3,506
Eaton	121.50	122	122.61	8,372	2,722	3,659
Eaton Rapids	32.25	35	170.75	11,463	2,409	2,995
Hamlin	177.50	149	145.87	10,065	2,533	3,119
Kalamo	43.25	69	145.	9,071	3,007	3,996
Oneida	118.	340	168.91	9,336	2,540	3,034
Roxand	59.50	172	45.50	2,599	2,309	2,932
Sunfield	32.	39	69.25	4,067	1,566	2,296
Vermontville	58.	52	207.69	14,716	2,887	3,999
Walton	78.50	69	108.05	6,625	2,405	2,871
Windsor	37.25	75	155.50	8,488	1,886	2,823
EMMET Co.	34.25	37	1,841.25	145,899	6,039	6,360
Bear Creek	6.	6	552.50	45,097	1,586	1,744
Bear Lake			106.	10,005	296	349
Bliss			69.25	4,757	405	387
Carp Lake	3.	4	37.50	3,273	214	242
Center			57.75	4,720	425	354
Cross Village			43.50	3,785	101	105
Egleston			a 7.50	a 760	a 36	a 50
Friendship	1.	2	166.75	10,557	460	496
Littlefield			89.50	6,780	290	337
Little Traverse			175.75	13,884	344	356
Maple River	2.50	3	118.	8,797	253	263
Pleasant View	5.	10	96.25	7,693	389	374
Readmond	10.	8	83.25	5,589	490	510
Resort	6.75	4	185.50	16,179	476	539
Springvale			52.25	4,023	274	254
GENESEE Co.	2,722.50	6,425	4,931.63	370,825	64,752	77,209
Argentine	69.	133	127.25	6,415	2,466	3,105
Atlas	109.50	248	195.58	14,128	3,968	4,496
Burton	47.	64	205.50	17,023	4,451	5,886
Clayton	228.	510	130.	11,209	5,448	7,738
Davison	232.	479	311.25	21,024	4,259	4,723
Fenton	6.	4	49.	2,990	1,783	1,782
Flint	522.	1,630	199.75	14,160	5,086	6,504
Flint City			13.75	890	23	28
2d ward			5.25	315	14	18
3d ward			8.50	575	9	10
Flushing	294.50	415	516.75	38,446	3,146	4,147
Forest	25.	52	353.84	25,025	2,078	2,185
Gaines	262.	809	101.50	6,440	3,254	3,494
Genesee	152.	343	406.25	30,112	3,633	4,326
Grand Blanc	133.50	375	120.25	9,521	4,903	5,237
Montrose	116.	173	494.25	42,675	1,828	2,155
Mt. Morris	62.	80	231.25	17,969	5,870	7,066
Mundy	275.50	831	115.25	7,275	3,863	4,116
Richfield	80.50	183	419.96	27,054	3,403	3,979
Thetford	56.	69	437.25	34,883	2,510	2,972
Vienna	52.	27	503.	43,588	2,730	3,230
GLADWIN Co.			397.37	18,373	3,180	3,165
Beaverton			37.75	952	61	74
Bentley			12.87	380	67	36
Billings			a 10.50	a 1,080	a 186	a 192
Buckeye			7.	800	80	95
Butman			19.50	832	188	149

a Copied from the preceding report.

Digitized by Google

TABLE III.—CONTINUED.—*Clover seed, potatoes and hay in 1894.*

Counties, townships, cities and wards.	Clover seed.		Potatoes.		Hay.	
	Acres.	Bushels.	Acres.	Bushels.	Acres.	Tons.
GLADWIN CO.—*Continued.*						
Clement			19.	948	110	93
Gladwin			82.50	5,409	1,175	1,245
Grout			75.50	3,116	696	653
Sage			65.25	1,705	313	311
Sherman			30.	1,213	128	136
Tobacco			37.50	2,488	176	176
GOGEBIC CO.			44.37	4,491	77	126
Bessemer			4.87	1,121	39	85
Ironwood			34.50	3,020	33	26
Watersmeet			5.	350	5	25
GRAND TRAVERSE CO.	13.	16	5,444.	298,314	8,543	7,419
Acme	5.	5	567.75	31,514	679	675
Blair			472.25	23,861	893	812
East Bay			341.50	19,867	400	352
Fife Lake	6.	4	158.	11,670	425	318
Garfield			640.	34,266	1,139	1,079
Grant			266.	17,086	835	775
Green Lake			121.75	4,598	210	145
Long Lake			423.50	29,477	713	591
Mayfield	2.	7	128.	6,154	399	377
Paradise			819.	45,875	943	696
Peninsula			802.50	36,974	1,114	948
Union			103.75	5,868	185	80
Whitewater			570.	32,654	663	563
GRATIOT CO.	1,057.	1,256	2,870.65	159,001	26,560	31,091
Arcada	40.75	47	280.74	10,762	2,299	2,754
Bethany	23.	28	283.41	16,102	2,187	2,306
Elba	15.	19	71.	5,238	1,062	1,502
Emerson			200.25	13,016	1,781	2,677
Fulton	176.	222	128.14	7,263	2,345	2,906
Hamilton	6.	3	64.	4,863	573	606
Ithaca			30.	1,995	78	122
Lafayette	66.50	58	135.37	7,415	1,367	1,592
Newark	145.	138	177.37	10,019	1,953	2,171
New Haven	131.50	145	234.75	10,642	1,532	1,579
North Shade	109.	147	183.75	11,798	2,474	2,885
North Star	69.	105	127.73	7,994	1,743	2,212
Pine River			326.25	18,049	1,634	1,813
Seville	a 137.50	a 119	a 90.50	a 6,803	a 596	a 702
Sumner	34.	23	228.25	7,407	1,386	1,115
Washington	96.50	189	133.56	8,938	2,201	2,690
Wheeler	7.25	13	175.58	10,707	1,349	1,520
HILLSDALE CO.	2,274.50	1,854	2,073.44	126,340	40,399	48,013
Adams	80.	42	185.22	10,835	2,413	3,323
Allen	153.50	123	151.	9,168	1,575	1,921
Amboy	52.50	39	85.75	2,354	1,474	1,816
Cambria	57.	34	125.38	8,191	2,344	2,839
Camden	138.	131	137.33	7,710	2,756	2,904
Fayette	115.	86	86.88	6,118	1,455	1,591
Hillsdale	13.	7	74.25	4,141	976	1,030
Jefferson	36.	28	55.21	4,148	1,079	1,261
Litchfield	350.50	163	172.21	9,117	2,762	3,273
Moscow	173.	82	90.75	5,260	1,517	1,759

a Copied from the preceding report.

Digitized by Google

TABLE III.—CONTINUED.—*Clover seed, potatoes and hay in 1894.*

Counties, townships, cities and wards.	Clover seed.		Potatoes.		Hay.	
	Acres.	Bushels.	Acres.	Bushels.	Acres.	Tons.
HILLSDALE CO.—*Continued.*						
Pittsford	a 184.50	a 205	a 83.33	a 6,469	a 3,792	a 4,910
Ransom	61.	78	93.16	5,605	2,886	3,524
Reading	237.	174	150.63	8,898	3,276	3,629
Scipio	271.	160	126.	7,742	1,104	1,053
Somerset	59.	69	140.25	8,918	1,987	2,235
Wheatland	52.	48	157.05	9,271	3,184	3,716
Woodbridge	67.	48	130.83	6,586	2,361	2,721
Wright	169.50	342	78.21	5,814	3,458	4,009
HOUGHTON CO.	12.	1	650.75	59,902	8,000	3,990
Adams			47.50	2,580	1,130	346
Chassell			64.50	5,865	468	149
Duncan			a 53.	a 6,000	a 20	a 17
Franklin	12.	1	56.50	2,932	1,401	653
Hancock			32.	1,600	60	60
Laird			30.50	2,055	92	47
Portage			a 192.75	a 13,030	a 1,263	a 1,245
Quincy					800	148
Schoolcraft			168.50	17,565	1,461	908
Torch Lake			95.50	8,275	1,305	522
HURON CO.	2,603.75	2,818	2,830.98	242,297	41,409	43,064
Bingham	63.	66	96.25	6,909	1,673	1,248
Bloomfield	99.	143	131.75	14,590	1,760	1,845
Brookfield	38.	32	55.87	3,634	989	928
Caseville	258.	259	72.08	7,188	1,370	1,700
Chandler	327.	321	108.83	9,817	2,623	3,046
Colfax	178.50	272	107.75	7,429	1,334	1,967
Dwight	44.	67	133.	13,641	1,694	1,644
Fair Haven	90.	92	93.75	6,655	870	1,140
Gore			58.50	6,390	707	753
Grant	63.	54	78.25	8,023	1,284	1,259
Hume	33.75	29	105.50	10,901	1,386	1,394
Huron	8.	23	103.13	11,161	1,494	1,370
Lake	41.	25	37.83	3,653	565	657
Lincoln	20.	46	46.13	3,251	963	955
Meade	79.	106	86.75	6,590	1,185	1,114
Oliver	100.	121	24.62	1,918	476	563
Paris			158.88	13,050	3,556	2,949
Port Austin	53.	22	71.	4,364	1,120	1,346
Rubicon	20.	23	164.50	13,719	1,777	1,651
Sand Beach	70.	122	352.25	33,421	2,623	2,913
Sebewaing	93.	29	151.75	9,953	2,228	2,681
Sheridan	65.	66	56.75	3,532	1,499	1,288
Sherman	3.	7	150.25	14,206	2,234	3,983
Sigel	237.	325	121.62	9,328	1,234	1,121
Verona	247.	260	132.25	10,187	1,550	1,207
Winsor	235.50	208	136.75	7,842	2,315	3,134
INGHAM CO.	1,578.50	1,239	2,570.13	160,712	37,674	46,369
Alaiedon	5.	9	70.25	4,248	2,245	2,914
Aurelius	77.50	63	268.38	17,190	3,020	3,828
Bunker Hill	295.	271	156.75	10,535	2,198	2,895
Delhi			289.50	15,858	3,276	3,782
Ingham	112.50	44	109.75	5,971	2,226	2,534

a Copied from the preceding report.

Digitized by Google

TABLE III.—CONTINUED.—*Clover seed, potatoes and hay in 1894.*

Counties, townships, cities, and wards.	Clover seed.		Potatoes.		Hay.	
	Acres.	Bushels.	Acres.	Bushels.	Acres.	Tons.
INGHAM CO.—*Continued.*						
Lansing	19.	3	135.	8,610	2,352	3,256
Le Roy	39.	48	151.75	9,388	2,586	3,389
Leslie	302.	180	259.25	17,601	2,331	2,952
Locke	64.	121	77.25	4,660	2,220	2,457
Mason City:						
2d ward	----------	----------	7.	190	169	194
Meridian	30.	10	263.	16,243	2,031	2,477
Onondaga	224.	234	202.75	13,010	2,358	2,832
Stockbridge	256.	127	109.	7,835	1,960	2,329
Vevay	26.	59	99.50	6,628	1,967	2,585
Wheatfield	24.	19	84.25	4,962	2,440	2,767
White Oak	64.50	26	84.50	4,762	1,920	2,254
Williamstown	20.	25	202.25	13,026	2,398	2,824
IONIA CO.	1,476.50	2,372	4,222.13	256,570	32,625	40,341
Berlin	63.	46	229.25	12,128	2,962	3,840
Boston	47.	29	319.25	19,221	2,140	2,526
Campbell	137.	72	349.75	21,174	2,149	2,809
Danby	113.	238	249.75	11,241	1,517	1,897
Easton	21.50	30	130.75	8,830	1,672	2,338
Ionia	96.	195	274.75	17,528	1,901	2,418
Keene	197.	108	435.	30,054	2,500	2,559
Lyons	77.50	219	175.25	10,406	2,112	2,781
North Plains	235.	691	259.	13,847	2,261	2,158
Odessa	76.	79	156.	10,315	1,944	2,837
Orange	96.50	193	17.	1,005	2,733	3,420
Orleans	71.	145	591.25	36,813	1,890	2,244
Otisco	----------	----------	299.25	22,750	711	832
Portland	42.	35	201.63	11,881	2,141	2,552
Ronald	117.	159	398.50	23,308	1,956	2,150
Sebewa	87.	123	125.75	6,059	2,061	2,680
IOSCO CO.	8.	6	665.62	56,996	5,480	6,401
Alabaster	----------	----------	20.	1,273	385	610
Au Sable	----------	----------	11.62	1,197	5	8
Baldwin	----------	----------	90.25	6,811	469	575
Burleigh	5.	3	104.25	7,560	420	462
Grant	----------	----------	28.75	2,655	470	528
Oscoda	----------	----------	a 47.	a 5,425	a 375	a 700
Plainfield	----------	----------	35.50	1,975	217	308
Reno	----------	----------	28.75	2,219	282	332
Sherman	----------	----------	40.25	4,842	384	457
Tawas	2.	2	185.50	17,279	1,374	1,936
Wilber	1.	1	73.75	5,760	599	435
IRON CO.	----------	----------	189.75	19,348	1,945	2,704
Atkinson	----------	----------	28.	1,225	----------	----------
Bates	----------	----------	11.75	2,710	194	331
Crystal Falls	----------	----------	15.	1,145	158	187
Iron River	----------	----------	a 62.75	a 8,115	a 1,091	a 1,678
Mansfield	----------	----------	5.	450	----------	----------
Mastodon	----------	----------	22.	1,710	64	73
Stambaugh	----------	----------	45.25	3,993	438	446

a Copied from the preceding report.

Digitized by Google

TABLE III.—CONTINUED.—*Clover seed, potatoes and hay in 1894.*

Counties, townships, cities and wards.	Clover seed.		Potatoes.		Hay.	
	Acres.	Bushels.	Acres.	Bushels.	Acres.	Tons.
ISABELLA Co.	492.50	601	3,307.24	170,558	17,480	16,955
Broomfield	5.	1	297.	17,731	384	286
Chippewa	15.50	5	124.12	7,156	1,098	1,192
Coe	74.50	127	226.49	11,747	2,406	2,681
Coldwater	----------	----------	105.	4,194	494	354
Deerfield	35.50	57	263.	13,675	763	608
Denver	1.	2	99.37	6,707	850	910
Fremont	129.	117	215.	7,244	644	534
Gilmore	20.	28	115.62	5,463	784	641
Isabella	71.50	73	213.75	14,086	1,815	1,784
Lincoln	20.	36	202.37	8,471	1,263	1,210
Nottawa	12.	5	145.12	5,298	1,128	1,057
Rolland	30.	21	365.50	18,360	671	512
Sherman	6.50	7	104.16	3,748	321	199
Union	37.	42	491.50	28,775	2,069	2,170
Vernon	31.	78	240.	11,700	2,237	2,235
Wise	4.	2	99.24	6,208	553	587
JACKSON Co.	3,967.	2,587	4,105.38	294,578	44,231	49,768
Blackman	169.	92	312.75	24,728	3,415	4,292
Columbia	357.	183	125.50	8,894	2,341	2,460
Concord	89.	39	109.83	6,164	1,997	2,023
Grass Lake	38.	19	119.50	7,362	2,766	1,863
Hanover	156.50	60	117.46	6,237	1,921	2,177
Henrietta	681.	540	393.25	33,553	2,868	3,953
Leoni	229.	132	369.	25,820	2,057	2,014
Liberty	172.50	88	234.88	15,726	1,754	1,686
Napoleon	122.	95	233.50	14,817	1,785	1,767
Norvell	32.	18	89.71	4,175	1,638	1,380
Parma	64.	81	161.13	11,818	1,904	2,016
Pulaska	34.	20	41.33	2,695	941	771
Rives	391.50	303	365.75	29,679	2,707	3,365
Sandstone	112.50	37	209.25	15,209	2,965	3,865
Spring Arbor	294.50	207	126.70	8,522	3,407	4,296
Springport	309.	207	393.	28,602	2,483	3,076
Summit	96.	54	223.35	14,659	3,353	4,433
Tompkins	148.50	85	311.44	21,712	3,539	3,879
Waterloo	471.	337	168.	14,206	1,441	1,502
KALAMAZOO Co.	2,529.	1,398	3,685.35	217,549	37,572	42,044
Alamo	136.50	124	746.63	45,718	1,922	2,001
Brady	145.	86	138.50	7,141	1,926	2,255
Charleston	114.	43	207.75	11,746	3,643	2,923
Climax	42.	16	147.68	9,539	2,537	3,336
Comstock	120.	70	217.75	12,755	3,859	3,109
Cooper	257.	157	352.13	24,049	3,331	3,543
Kalamazoo	12.	40	164.	9,280	2,550	3,420
Kalamazoo city:						
2d ward	----------	----------	3.50	210	19	19
Oshtemo	88.	54	330.33	20,544	3,073	3,097
Pavilion	139.	45	213.25	12,691	2,379	2,465
Portage	12.	8	221.	14,434	2,335	2,333
Prairie Ronde	321.	224	118.25	4,576	1,854	1,549
Richland	349.	212	158.25	8,096	2,752	3,429
Ross	245.	257	183.33	9,879	2,082	2,202
Schoolcraft	175.	116	84.75	5,512	1,371	2,086
Texas	3.	2	226.50	10,016	1,734	1,342
Wakeshma	365.50	443	171.75	11,371	2,305	2,935

Digitized by Google

TABLE III.—CONTINUED.—*Clover seed, potatoes and hay in 1894.*

Counties, townships, cities and wards.	Clover seed.		Potatoes.		Hay.	
	Acres.	Bushels.	Acres.	Bushels.	Acres.	Tons.
KALKASKA Co.			1,726.75	115,742	3,740	3,027
Boardman			204.	14,471	429	297
Clearwater			182.50	6,815	467	439
Cold Springs			82.	5,074	193	157
Excelsior			252.	20,057	562	508
Garfield			55.75	3,377	223	174
Glade			5.	235	3	3
Kalkaska			208.75	19,327	412	400
Oliver			22.	1,623	61	66
Orange			338.75	25,507	608	467
Rapid River			159.50	6,549	313	181
Springfield			164.75	9,751	374	225
Wilson			51.75	2,956	85	50
KENT Co.	886.50	649	17,418.71	1,179,886	45,948	52,209
Ada			481.	28,815	2,733	2,328
Algoma	19.	13	837.75	58,848	963	1,014
Alpine	50.	40	314.	21,050	2,248	2,870
Bowne	158.50	111	522.	33,547	1,847	2,105
Byron	105.	44	435.08	22,587	2,814	3,675
Caledonia	122.	96	311.50	21,102	2,119	2,742
Cannon	10.	12	1,197.50	97,936	1,504	1,278
Cascade	9.	7	312.38	19,616	1,673	2,126
Courtland	6.	2	1,981.50	166,970	2,045	1,773
Gaines	65.	22	293.75	18,307	3,103	4,055
Grand Rapids			447.	26,875	1,935	2,198
Grattan	54.	29	840.50	73,178	1,790	2,074
Lowell	24.	31	451.25	28,953	1,715	2,306
Nelson	a 129.	a 117	a 926.50	a 84,820	a 1,482	a 1,811
Oakfield	45.	28	1,851.50	117,670	1,444	1,063
Paris			309.50	14,906	2,796	3,861
Plainfield			623.	45,833	1,764	1,764
Solon			1,093.	58,831	1,267	1,113
Sparta	32.	14	485.50	33,007	2,564	3,591
Spencer			1,765.50	110,011	1,446	1,059
Tyrone	31.	9	381.25	22,389	981	1,306
Vergennes	17.	63	513.25	28,498	1,569	1,625
Walker	10.	11	507.75	26,050	2,522	3,027
Wyoming			547.25	20,198	1,625	1,543
KEWEENAW Co.			69.50	4,767	1,351	738
Allouez			45.	1,000	1,240	215
Eagle Harbor			4.	1,000	31	40
Houghton			16.	1,692	230	283
Sherman			4.50	1,075	200	200
LAKE Co.			1,012.	71,199	3,079	1,868
Chase			315.	25,509	413	371
Cherry Valley			37.50	2,525	5	5
Dover			70.75	4,710	242	191
Eden			7.25	570	14	24
Ellsworth			268.75	17,946	746	604
Glencoe			7.50	685	85	91
Lake			21.	861	101	122
Newkirk			32.	3,260	143	165
Pinora			217.	13,567	277	253
Pleasant Plains			8.	130		
Webber			8.75	380	31	29
Yates			23.50	1,116	22	13

a Copied from the preceding report.

Digitized by Google

TABLE III.—CONTINUED.—*Clover seed, potatoes and hay in 1894.*

Counties, townships, cities and wards.	Clover seed.		Potatoes.		Hay.	
	Acres.	Bushels.	Acres.	Bushels.	Acres.	Tons.
LAPEER CO.	1,177.	2,159	4,312.46	302,676	38,744	40,799
Almont	50.	29	160.75	10,209	3,206	4,127
Arcada			143.25	8,616	460	417
Attica	28.	28	206.	14,283	1,450	1,459
Burlington	109.50	209	159 33	10,756	2,743	3,129
Burnside	83.75	129	285.30	15,866	3,764	4,140
Deerfield	36.	66	227.	16,682	906	977
Dryden	140.	182	304.50	23,240	2,010	1,942
Elba	69.50	150	188.75	10,552	2,044	2,153
Goodland	82.25	160	170.25	12,828	2,497	2,761
Hadley	99.	53	191.75	12,870	2,894	2,993
Imlay	6.	5	220.75	13,824	3,049	3,448
Lapeer	89.	167	327.	20,794	2,107	1,811
Lapeer City:						
2d district			1.	50	43	45
Marathon	7.	6	223.33	15,008	2,085	1,895
Mayfield	87.50	181	298.25	16,838	1,929	1,943
Metamora	12.	22	734.25	56,919	2,354	2,134
North Branch	33.	58	68.75	6,117	677	772
Oregon	70.	170	298.	15,097	2,237	2,121
Rich	174.50	544	277.25	23,127	2,286	2,535
LEELANAU CO.			4,415.83	263,173	7,296	6,619
Bingham			573.	36,250	846	657
Centerville			498.75	28,174	777	645
Cleveland			103.08	9,380	320	375
Elmwood			359.50	26,977	676	656
Empire			113.25	6,047	410	364
Glen Arbor			116.	8,112	233	192
Kasson			192.25	11,745	551	497
Leelanau			1,089.	55,330	1,528	1,441
Leland			333.50	21,615	680	718
Solon			417.	18,713	556	421
Sutton's Bay			621.50	40,830	719	653
LENAWEE CO.	1,628.25	1,751	2,705.19	193,813	58,087	71,263
Adrian	14.	15	150.75	9,448	4,257	5,177
Blissfield	182.50	201	129.75	9,719	1,425	1,853
Cambridge	31.50	13	113 25	6,943	2,399	3,031
Clinton	92.	98	81.	5,876	1,543	1,927
Deerfield	110.50	102	189.75	15,771	2,136	3,166
Dover			86 50	5,549	2,975	3,322
Fairfield	17.	13	93.62	6,203	3,549	4,666
Franklin	25.50	67	152.	8,853	3,708	4,112
Hudson	11.	21	53.25	4,690	1,955	2,094
Macon	147.	172	83.	7,024	2,941	3,763
Madison	15.	20	99.	5,894	2,763	3,696
Medina	70.50	109	59.50	3,645	3,571	4,075
Ogden	116.25	148	190.45	17,075	1,843	2,706
Palmyra	73.	61	313.75	24,582	3,262	4,420
Raisin	118.	59	203.25	15,099	2,799	3,275
Ridgeway	40.	143	41.25	5,206	2,183	2,900
Riga	233.	295	188 25	9,726	2,413	2,796
Rollin	139.	79	151.87	10,568	2,410	2,776
Rome	7.	8	87.50	5,451	2,756	3,920
Seneca			71.75	5,346	2,788	3,340
Tecumseh	23.50	26	37.25	3,370	1 564	2,121
Woodstock	162.	96	128.50	7,876	1,900	2,123

Digitized by Google

TABLE III.—CONTINUED.—*Clover seed, potatoes and hay in 1894.*

Counties, townships, cities and wards.	Clover seed.		Potatoes.		Hay.	
	Acres.	Bushels.	Acres.	Bushels.	Acres.	Tons.
LIVINGSTON Co.	660.50	539	2,449.67	183,251	34,475	35,058
Brighton			258.50	27,172	2,283	2,052
Cohoctah	4.	33	105.75	8,595	2,039	2,263
Conway	9.	5	147.37	8,933	2,393	3,008
Deerfield	10.50	33	137.50	7,327	2,058	1,945
Genoa			162.08	13,029	2,361	2,246
Green Oak	10.	6	153.	13,171	1,537	1,281
Hamburg	19.	6	114.23	7,110	1,965	1,624
Handy	47.	40	134.12	8,684	2,222	2,827
Hartland	8.	8	125.	8,189	1,848	1,654
Howell	49.	57	127.62	10,985	2,375	2,508
Iosco	166.	97	131.25	10,588	2,131	2,620
Marion	78.	65	165.15	11,395	2,468	2,571
Oceola	9.	2	113.25	7,868	2,779	2,882
Putnam			126.25	11,050	1,874	1,491
Tyrone			88.75	5,504	1,954	1,509
Unadilla	251.	187	259.75	23,651	2,189	2,578
LUCE Co.			168.50	26,900	658	861
Columbus			5.	1,100	33	45
Lakefield			105.25	19,735	402	524
McMillan			8.75	1,060	109	139
Pentland			49.50	4,985	114	153
MACKINAC Co.	2.	7	410.50	44,753	3,402	2,908
Bois Blanc			4.50	318	36	37
Brevort			54.	4,660	1,042	646
Cedar			19.50	2,235	97	104
Hendricks			29.	2,516	114	100
Marquette	2.	7	30.50	3,470	533	632
Moran			110.	12,399	294	209
Newton			78.	7,715	700	692
Portage			64.	9,500	285	255
St. Ignace			21.	1,940	251	233
MACOMB Co.	652.	1,031	4,547.05	354,988	45,471	55,938
Armada	59.	71	129.22	8,927	4,504	5,602
Bruce	96.	179	191.75	16,248	3,478	4,721
Chesterfield	60.	99	194.	16,735	3,898	4,861
Clinton	78.	88	248.50	21,373	2,482	3,508
Erin			388.25	30,829	2,688	3,778
Harrison	71.	130	86.75	6,198	1,157	1,793
Lenox	35.75	161	173.42	11,384	2,642	2,785
Macomb	62.25	52	457.75	36,755	3,432	4,141
Mt. Clemens city:						
2d ward			6.50	375	37	47
Ray	55.	131	216.22	14,779	3,605	4,088
Richmond			168.70	12,149	4,928	5,969
Shelby			339.	26,245	2,487	2,322
Sterling	39.	56	470.62	40,383	3,280	4,013
Warren	2.	3	954.50	83,314	4,000	5,285
Washington	93.	71	421.57	28,839	2,852	3,025
MANISTEE Co.	4.	6	2,272.19	143,110	6,437	6,179
Arcadia			171.87	12,052	629	646
Bear Lake	4.	6	562.25	39,553	1,124	1,112
Brown			213.50	14,480	890	1,030
Cleon			385.75	20,630	764	454
Filer			96.	6,975	372	496

Digitized by Google

TABLE III.—CONTINUED.—*Clover seed, potatoes and hay in 1894.*

Counties, townships, cities and wards.	Clover seed.		Potatoes.		Hay.	
	Acres.	Bushels.	Acres.	Bushels.	Acres.	Tons.
MANISTEE CO.—*Continued.*						
Manistee			212.16	11,281	617	746
Maple Grove			32.75	1,230	101	72
Morilla			138.58	6,241	581	426
Onekama			153.75	10,409	331	288
Pleasanton			264.33	18,298	861	709
Springdale			25.25	1,156	197	147
Stronack			16.	505	20	23
MARQUETTE CO.			597.75	60,729	3,724	2,991
Champion			14.25	1,350	200	133
Chocolay			185.	20,184	1,100	837
Ely			50.50	3,270	420	282
Forsyth			46.25	3,467	427	330
Humboldt			3.25	165	25	14
Ishpeming			67.	2,100	200	60
Marquette			115.	15,240	213	197
Negaunee			7.	618		
Republic			11.	3,750	240	459
Skandia			49.50	6,300	609	498
Tilden			4.	210	27	35
Turin			45.	4,080	173	146
MASON CO.	28.50	24	2,430.25	122,195	7,854	9,271
Amber	13.	15	372.	29,500	368	473
Branch	a 15.50	a 9	a 19.50	a 1,028	a 177	a 208
Custer			409.	22,375	1,029	1,325
Eden			211.75	8,809	679	768
Free Soil			182.	8,350	683	803
Grant			119.25	4,671	336	420
Hamlin			19.50	672	101	126
Ludington City:						
6th ward			6.50	257	3	3
Pere Marquette			74.50	3,744	270	299
Riverton			415.50	18,667	1,253	1,435
Sheridan			52.25	2,174	149	181
Sherman			161.50	6,980	865	951
Summit			177.50	6,078	603	654
Victory			209.50	8,940	1,209	1,625
MECOSTA CO.	86.50	45	5,679.74	331,924	9,623	8,512
Ætna			196.	13,053	137	145
Austin			329.50	14,549	503	399
Big Rapids			225.	9,671	931	927
Chippewa			282.	18,324	1,016	980
Colfax	4.	1	373.75	17,317	1,104	781
Deerfield	a 61.	a 34	a 299.	a 23,275	a 554	a 742
Fork			70.37	2,983	337	283
Grant			263.25	15,943	398	371
Green			213.62	8,759	480	412
Hinton			1,183.25	69,581	1,041	1,043
Martiny			94.75	5,121	237	235
Mecosta			277.	13,389	621	595
Millbrook	1.	1	519.50	29,206	605	482
Morton			262.	16,679	239	163
Sheridan			194.50	7,258	271	230
Wheatland	20.50	9	897.25	67,716	1,099	733

a Copied from the preceding report.

Digitized by Google

TABLE III.—CONTINUED.—*Clover seed, potatoes and hay in 1894.*

Counties, townships, cities and wards.	Clover seed.		Potatoes.		Hay.	
	Acres.	Bushels.	Acres.	Bushels.	Acres.	Tons.
MENOMINEE Co.			831.08	88,634	7,808	8,296
Cedarville			34.75	3,599	265	245
Holmes			117.	17,985	350	620
Ingallston			71.25	7,757	346	489
Mellen			67.50	7,402	907	639
Menominee			178.	18,284	1,653	2,174
Meyer			a 52.50	a 5,487	a 454	a 418
Nadeau			64.75	4,778	757	791
Spalding			59.	4,124	392	362
Stephenson			186.33	19,208	2,684	2,558
MIDLAND Co.	51.50	42	1,339.99	92,671	8,619	8,746
Edenville			54.50	2,212	300	276
Geneva			39.33	2,748	541	505
Greendale			13.75	494	42	45
Homer			94.75	5,790	501	479
Hope			82.75	4,944	443	501
Ingersoll	50.50	40	165.25	12,973	1,795	1,730
Jasper			89.08	6,123	554	638
Jerome			45.	3,471	281	338
Larkin			96.25	7,532	780	784
Lee			49.25	2,800	163	154
Lincoln			91.25	7,532	331	383
Midland	1.	2	239.50	19,854	1,570	1,612
Midland City:						
4th ward			13.	1,495	135	216
Mills			6.50	395	15	11
Mt. Hayley			73.25	4,713	491	439
Porter			117.58	5,641	458	442
Warren			68.50	3,953	219	193
MISSAUKEE Co.	13.	4	1,005.83	57,080	4,731	4,346
Ætna			51.25	1,853	316	200
Bloomfield			49.75	3,691	253	198
Caldwell			181.25	9,545	421	355
Clam Union			111.50	5,430	869	790
Forest			28.	2,175	180	143
Lake			54.50	3,335	373	398
Norwich			121.33	6,856	530	417
Pioneer			80.50	5,250	364	282
Reeder			44.	2,365	155	179
Richland			144.	8,105	681	641
Riverside	13.	4	125.50	6,900	440	437
West Branch			54.25	2,175	299	306
MONROE Co.	3,573.25	3,402	3,581.42	254,332	37,838	50,415
Ash	195.50	166	145.50	8,217	3,143	4,071
Bedford	108.	91	684.75	42,803	2,672	3,212
Berlin	43.	36	73.12	3,700	2,712	3,540
Dundee	a 244.	a 201	a 177.25	a 12,838	a 1,993	a 2,984
Erie	277.	475	132.25	8,623	2,896	4,367
Exeter	188.50	96	169.87	11,356	2,807	3,549
Frenchtown	504.50	387	183.	10,417	3,551	5,169
Ida	277.	212	305.	22,512	2,284	2,879
La Salle	418.50	376	100.75	8,376	2,298	2,841
London	7.	7	169.75	12,546	1,362	1,698
Milan	71.50	196	114.75	8,588	2,098	2,760
Monroe	124.25	89	40.87	3,512	1,204	1,465
Raisinville	728.50	627	224.81	15,497	3,334	4,198
Summerfield	194.	195	527.	39,910	1,937	2,501
Whiteford	196.	248	632.75	45,427	3,548	5,181

a Copied from the preceding report.

Digitized by Google

TABLE III.—CONTINUED.—*Clover seed, potatoes and hay in 1894.*

Counties, townships, cities and wards.	Clover seed.		Potatoes.		Hay.	
	Acres.	Bushels.	Acres.	Bushels.	Acres.	Tons.
MONTCALM CO.	285.50	396	16,776.24	946,520	20,900	19,120
Belvidere			813.	43,757	673	553
Bloomer	95.50	254	989.75	72,955	1,869	2,118
Bushnell	105.	85	534.	30,267	1,431	1,540
Cato	1.	1	1,091.	53,156	1,514	1,481
Crystal			269.	16,196	575	980
Day			616.	27,471	717	583
Douglass	31.50	25	1,131.75	68,181	1,089	914
Eureka	13.	5	1,412.25	87,494	1,389	1,183
Evergreen	10.	8	419.37	20,520	678	700
Fair Plain	16.	6	1,481.25	96,356	1,468	1,371
Ferris			383.50	20,256	1,208	1,010
Greenville City:						
1st ward			55.	3,550	48	78
Home			499.	27,620	532	412
Maple Valley			1,778.50	93,765	1,546	1,325
Montcalm	1.50	3	1,218.75	68,588	1,567	1,329
Pierson			564.50	28,124	1,028	1,013
Pine			1,295.25	64,696	1,115	739
Reynolds			325.25	13,346	268	154
Richland	12.	11	241.62	9,585	518	370
Sidney			473.	28,377	274	287
Winfield			1,184.50	72,260	1,397	1,241
MONTMORENCY CO.	2.	2	147.50	12,050	1,144	1,313
Albert			8.75	1,115	15	10
Briley			24.25	2,385	145	165
Hillman			19.	1,774	237	280
Montmorency			28.	1,881	157	197
Rust			29.25	1,942	247	324
Vienna	2.	2	39.25	2,678	259	306
Wheatfield			4.	275	34	31
MUSKEGON CO.	138.50	123	2,167.	147,025	10,391	11,282
Blue Lake			19.	1,245	89	99
Casinova	6.	1	226.25	16,052	862	838
Cedar Creek	26.	31	111.50	8,130	607	721
Dalton			216.	14,131	1,324	1,209
Egleston			49.	2,307	431	474
Fruitland			229.75	16,240	812	760
Fruitport			73.	4,808	327	389
Holton	46.50	38	239.25	22,484	1,034	1,089
Laketon			105.50	6,725	332	320
Montague	16.	10	58.75	3,958	680	838
Moorland			179.75	8,409	925	998
Muskegon			63.25	3,614	149	210
Norton			247.	13,315	806	875
Ravenna			64.25	3,886	923	1,162
Sullivan			10.25	1,180	84	85
Whitehall	8.	8	89.75	3,555	374	428
White River	36.	35	284.75	17,978	642	687
NEWAYGO CO.	23.50	14	3,799.83	224,639	13,193	12,223
Ashland			410.	25,808	1,900	1,748
Barton			209.	12,755	488	486
Beaver			56.50	3,006	588	650
Big Prairie			75.75	4,096	288	200
Bridgeton			109.50	5,285	583	586
Brooks			39.75	1,735	33	35
Croton			132.	8,060	380	240
Dayton	6.	5	243.25	21,413	1,555	1,639
Denver	4.	1	158.75	12,076	972	1,050

Digitized by Google

TABLE III.—CONTINUED.—*Clover seed, potatoes and hay in 1894.*

Counties, townships, cities and wards.	Clover seed.		Potatoes.		Hay.	
	Acres.	Bushels.	Acres.	Bushels.	Acres.	Tons.
NEWAYGO CO.—*Continued.*						
Ensley			967.50	50,259	1,054	737
Everett			144.75	5,437	203	178
Garfield			313.25	17,573	1,604	1,327
Goodwell			89.50	4,512	347	287
Grant			234.50	14,360	327	274
Home			40.50	1,815	56	59
Lincoln			a 42.50	a 2,758	a 264	a 198
Monroe			a 16.50	a 775	a 50	a 68
Norwich			104.	4,355	531	344
Sheridan	13.50	8	300.70	21,148	1,395	1,643
Sherman			70.12	4,443	433	363
Troy			13.	397	61	51
Wilcox			28.50	1,474	91	64
OAKLAND CO.	447.	387	15,919.33	1,175,269	57,650	57,978
Addison	42.	13	498.75	35,002	2,071	1,863
Avon	37.	28	576.25	46,855	2,833	3,068
Bloomfield			578.50	44,372	2,327	3,543
Brandon	26.	27	697.50	53,905	2,227	1,780
Commerce			491.25	37,920	1,355	1,288
Farmington	10.	6	906.25	67,272	3,565	4,081
Groveland	14.	20	510.50	37,317	2,189	1,857
Highland	4.	1	721.75	55,131	1,601	1,216
Holly	24.50	43	236.08	16,321	2,665	2,719
Independence			1,242.50	89,078	1,307	1,071
Lyon	7.50	19	215.25	11,948	3,011	3,406
Milford	6.	15	465.	33,250	1,494	1,405
Novi	17.	11	351.75	23,689	3,578	4,038
Oakland	171.	146	990.50	63,687	2,173	1,911
Orion	4.	2	1,297.	93,457	1,941	1,602
Oxford			892.50	51,765	1,773	1,348
Pontiac	6.	4	445.	37,375	2,372	2,608
Pontiac city			46.	3,130	300	251
1st ward			6.	600	86	145
4th ward			40.	2,580	114	106
Rose	2.	1	397.	29,983	2,202	1,778
Royal Oak			459.50	35,230	2,362	2,785
Southfield	8.	10	741.50	64,854	3,047	3,147
Springfield			974.25	71,608	1,711	1,339
Troy	56.	40	429.75	34,508	4,130	4,779
Waterford	12.	2	817.50	57,977	1,900	1,980
West Bloomfield			369.75	31,760	1,940	2,116
White Lake			627.75	43,386	1,276	1,000
OCEANA CO.	24.	13	6,120.	411,705	10,855	10,150
Benona	2.	2	548.75	44,860	782	720
Clay Banks	8.	3	264.	21,769	1,111	1,042
Colfax			27.	1,321	239	208
Crystal			490.	20,164	625	452
Elbridge	5.	2	849.50	62,290	1,000	831
Ferry			234.	16,108	705	637
Golden			285.	13,014	660	698
Grant			573.	43,872	849	689
Greenwood	4.	1	94.	7,559	340	353
Hart	5.	5	631.25	40,801	904	1,047
Leavitt			216.50	11,009	689	708
Newfield			106.	7,110	557	475
Otto			38.25	2,500	110	109
Pentwater			13.	325	37	53
Shelby			615.50	40,070	1,017	869
Weare			1,144.25	73,983	1,130	1,375

a Copied from the preceding report.

Digitized by Google

TABLE III.—CONTINUED.—*Clover seed, potatoes and hay in 1894.*

Counties, townships, cities and wards.	Clover seed.		Potatoes.		Hay.	
	Acres.	Bushels.	Acres.	Bushels.	Acres.	Tons.
OGEMAW Co.	23.	19	453.83	28,580	3,250	3,479
Beaver Lake			a 13.50	a 839	a 22	a 29
Churchill	23.	19	55.83	3,516	387	364
Cumming			20.75	1,355	175	165
Edwards			33.75	1,875	254	245
Foster			60.	2,595	23	12
Goodar			10.50	874	44	60
Hill			8.50	725	67	58
Horton			a 19.50	a 1,330	a 250	a 263
Klacking			60.50	3,173	441	466
Logan			13.25	597	47	43
Mills			10.	415	20	20
Ogemaw			a 21.75	a 2,358	a 144	a 231
Richland			23.	1,202	190	212
Rose			50.50	5,115	601	693
West Branch			48.50	2,571	585	628
ONTONAGON Co.			199.50	15,330	1,535	1,586
Bohemia			7.	411	74	54
Carp Lake			7.	230	62	4
McMillan			57.50	2,992	150	110
Ontonagon			64.50	6,535	468	654
Rockland			63.50	5,173	781	764
OSCEOLA CO.	26.	47	6,523.74	354,287	12,696	11,383
Burdell			412.25	20,711	786	646
Cedar			131.25	4,701	232	277
Evart			225.50	14,855	827	740
Hartwick			304.	14,034	663	633
Hersey			1,165.	62,688	1,418	1,134
Highland			289.50	15,500	596	589
Le Roy			263.50	16,112	574	518
Lincoln			803.91	34,329	1,329	1,140
Marion			83.08	1,815	601	503
Middle Branch			53.25	2,260	174	151
Orient	23.	46	162.	8,956	603	601
Osceola			396.	27,836	766	691
Richmond	3.	1	1,019.50	58,746	1,859	1,617
Rose Lake			403.75	21,575	643	530
Sherman			654.	38,137	996	963
Sylvan			259.25	12,032	632	601
OSCODA Co.	16.	18	223.88	13,513	1,509	1,583
Atherton			21.50	1,094	111	83
Big Creek	a 5.	a 2	a 50.50	a 3,550	a 135	a 195
Comins	11.	16	36.88	3,677	496	543
Elmer			42.25	2,066	158	143
Greenwood			5.50	251	45	33
Harmon			25.25	1,437	161	175
Mentor			20.50	1,775	265	355
Mount Pindus			21.50	663	138	57
OTSEGO Co.			1,359.13	96,215	2,555	2,276
Charlton			44.63	4,190	170	173
Chester			72.50	7,145	115	106
Corwith			a 71.	a 7,070	a 170	a 103
Dover			81.75	7,743	167	165

a Copied from the preceding report.

Digitized by Google

TABLE III.—CONTINUED.—*Clover seed, potatoes and hay in 1894.*

Counties, townships, cities and wards.	Clover seed.		Potatoes.		Hay.	
	Acres.	Bushels.	Acres.	Bushels.	Acres.	Tons.
OTSEGO CO.—*Continued.*						
Elmira			237.75	11,967	516	503
Hayes			172.	11,125	292	233
Livingston			635.50	42,660	1,046	922
Otsego Lake			44.	4,300	79	71
OTTAWA CO.	935.	619	3,957.54	229,451	34,709	43,672
Allandale	50.50	13	257.38	10,584	1,815	2,043
Blendon	6.	3	190.88	11,814	1,233	1,362
Chester	68.	28	376.25	22,371	2,282	2,140
Crockery			191.	15,020	1,816	2,541
Georgetown	16.	18	233.50	12,680	2,798	3,645
Grand Haven			121.25	8,609	370	471
Holland	223.	152	528.25	29,912	3,686	4,194
Jamestown	226.50	165	263.88	15,298	2,726	3,964
Olive	51.50	29	286.16	16,351	2,432	2,762
Polkton	12.	15	435.12	25,154	4,168	4,889
Robinson	8.	5	114.62	4,092	136	154
Spring Lake			84.25	2,510	256	277
Tallmage	43.50	15	225.50	13,571	2,525	3,446
Wright	126.50	63	330.75	19,042	3,607	5,250
Zeeland	102.50	113	373.75	22,442	4,859	6,534
PRESQUE ISLE CO.			922.75	69,017	4,049	4,149
Allis			52.75	4,627	404	573
Bearinger			a 2.50	a 300	a 9	a 15
Belknap			228.50	16,034	856	853
Bismarck			25.50	1,653	142	160
Case			29.75	2,882	229	283
Krakow			65.25	2,935	298	281
Metz			81.50	4,766	287	244
Moltke			157.	14,531	587	612
Posen			219.25	16,497	1,016	903
Presque Isle			6.75	505	76	74
Rogers			54.	4,337	145	151
ROSCOMMON CO.			90.75	5,512	480	376
Denton			17.75	1,225	37	35
Gerrish			12.	1,100	58	75
Markey			15.	1,080	55	42
Nester			.25	15		
Richfield			16.25	840	55	55
Roscommon			29.50	1,302	275	169
SAGINAW CO.	420.50	568	4,915.66	422,048	41,284	51,336
Albee			164.12	14,129	1,232	1,307
Birch Run	10.	5	537.94	49,637	2,809	3,505
Blumfield	7.	6	180.	13,074	2,059	2,808
Brady	29.	67	112.25	7,010	1,318	1,473
Brant	25.	11	167.75	14,641	1,291	1,572
Bridgeport	55.	51	556.	54,339	2,573	3,235
Buena Vista	20.	40	274.50	20,102	4,426	6,626
Carrollton	3.	2	26.	2,295	438	642
Chapin	17.	23	37.75	2,872	624	886
Chesaning	15.50	39	185.70	14,719	2,276	2,868
Frankenmuth	98.	70	208.12	15,860	2,078	2,632
Fremont			161.	13,260	1,360	1,750
James			115.	11,517	791	940
Jonesfield	5.	10	132.50	11,181	1,097	1,245
Kochville			177.	16,471	1,500	1,915

a Copied from the preceding report.

Digitized by Google

TABLE III.—CONTINUED.—*Clover seed, potatoes and hay in 1894.*

Counties, townships, cities and wards.	Clover seed.		Potatoes.		Hay.	
	Acres.	Bushels.	Acres.	Bushels.	Acres.	Tons.
SAGINAW CO.—*Continued.*						
Lakefield			79.50	5,780	502	452
Maple Grove	109.	230	92.62	6,787	1,475	1,717
Marion			a 53.50	a 7,008	a 282	a 416
Richland	20.	12	199.33	15,957	1,816	1,957
Saginaw			270.25	23,803	2,414	3,118
Spaulding			64.50	6,575	522	708
St. Charles			129.25	9,370	1,460	1,830
Swan Creek			124.	11,110	728	928
Taymouth			309.25	26,893	1,466	1,803
Thomastown			161.58	15,759	1,247	1,402
Tittabawassee	12.	3	336.75	27,483	3,019	2,938
Zilwaukie			59.50	4,416	471	669
SANILAC CO.	516.75	615	2,349.21	186,954	61,992	67,085
Argyle	19.	29	55.58	5,852	1,260	1,713
Austin			79.70	6,896	1,861	1,748
Bridgehampton			178.50	10,669	2,922	3,675
Buel	a 30.25	a 23	a 22.08	a 1,106	a 717	a 852
Custer			64.20	5,995	1,605.	2,457
Delaware	8.	7	196.75	16,404	4,007	3,954
Elk	10.	14	81.50	5,884	3,933	4,197
Elmer			36.	2,866	1,008	1,331
Evergreen	77.	81	112.90	8,366	1,526	1,616
Flynn	55.	102	49.37	3,341	1,531	1,635
Forester			155.	13,923	1,964	1,952
Fremont			43.25	2,823	3,088	3,371
Greenleaf	74.	53	78.37	5,369	1,387	1,309
Lamotte	43.	89	60.52	3,736	1,138	1,188
Lexington	6.	13	124.75	10,832	4,479	4,399
Maple Valley	26.	28	110.16	6,571	3,060	3,535
Marion			21.	2,065	638	603
Marlette	27.	27	188.38	17,087	4,323	4,915
Minden	4.	8	79.62	5,239	2,013	1,806
Moore	128.50	125	59.82	4,382	2,110	2,501
Sanilac			180.32	14,064	5,192	4,705
Speaker			87.50	6,707	3,753	4,076
Washington			94.62	9,454	2,832	2,912
Watertown	3.	4	62.75	5,673	2,137	2,681
Wheatland			36.	3,802	837	966
Worth	1.	2	90.62	7,839	2,782	2,928
SCHOOLCRAFT CO.			267.25	34,017	1,863	2,305
Doyle			a 36.75	a 3,975	a 257	a 310
Germfask			52.	8,690	538	611
Hiawatha			50.25	6,055	415	690
Inwood			45.50	4,556	338	342
Manistique			a 35.	a 5,790	a 206	a 224
Thompson			47.75	4,951	119	128
SHIAWASSEE CO.	1,503.25	2,405	3,128.75	208,043	37,869	49,540
Antrim	78.	130	235.50	16,878	2,208	2,605
Bennington	102.	78	233.	12,178	2,332	2,723
Burns	40.50	36	343.75	23,792	2,411	3,074
Caledonia			23.	2,450	325	421
Corunna City			16.50	1,030	144	200
1st ward			6.	455	47	66
2d ward			5.50	345	37	54
3d ward			5.	230	60	80

a Copied from the preceding report.

Digitized by Google

TABLE III.—CONTINUED.—*Clover seed, potatoes and hay in 1894.*

Counties, townships, cities and wards.	Clover seed.		Potatoes.		Hay.	
	Acres.	Bushels.	Acres.	Bushels.	Acres.	Tons.
SHIAWASSEE CO.—*Continued.*						
Fairfield	126.	318	123.25	8,406	1,856	2,664
Hazleton	129.	442	208.	12,985	2,236	6,062
Middlebury	319.	318	169.25	12,087	1,711	1,962
New Haven	42.25	22	244.75	16,874	3,744	5,924
Owosso	144.50	289	106.50	8,105	2,537	2,454
Perry	23.	25	142.	8,786	2,021	2,248
Rush	22.	36	362.	21,264	3,177	3,862
Sciota	136.	235	272.	15,373	2,189	2,671
Shiawassee	71.	127	247.	13,878	2,029	2,704
Venice	79.50	139	60.75	4,262	2,799	3,953
Vernon	85.50	182	171.25	14,192	2,965	3,541
Woodhull	54.	28	153.25	8,508	1,464	1,377
ST. CLAIR CO.	286.25	382	3,083.25	190,614	64,835	70,404
Berlin	53.50	113	80.20	5,468	4,137	4,700
Brockway			103.58	5,842	2,567	2,681
Burtchville			79.12	4,929	1,110	1,152
Casco	38.50	22	267.37	14,657	3,583	3,697
China	24.75	15	163.75	12,165	3,983	5,317
Clay			a 78.50	a 5,336	a 1,090	a 1,317
Clyde			178.50	10,952	2,770	2,769
Columbus	42.	41	240.	16,396	3,542	3,642
Cottrellville	48.50	44	177.25	12,846	2,565	3,087
East China	12.	21	34.50	2,500	577	601
Emmet			67.50	4,141	2,310	2,122
Fort Gratiot			146.45	9,790	1,358	1,665
Grant			36.50	1,949	2,380	2,849
Greenwood			153.	9,252	4,334	4,227
Ira			265.50	7,804	1,886	2,517
Kenockee			59.	3,002	1,669	1,759
Kimball			130.50	9,455	2,765	2,625
Lynn	8.	20	62.75	4,709	2,055	2,256
Marine City:						
3d ward			.50	22	15	15
Mussey	31.	70	134.75	8,069	4,140	4,980
Port Huron			38.75	2,362	532	581
Riley	4.	11	121.77	6,871	5,469	6,008
St. Clair	14.	22	238.50	16,353	4,205	4,071
Wales	10.	3	220.	14,242	5,797	6,349
ST. JOSEPH CO.	6,546.25	4,345	5,566.75	232,287	33,808	32,888
Burr Oak	757.	437	913.25	38,425	2,256	2,211
Colon	687.	427	255.25	12,455	2,384	2,270
Constantine	209.	140	127.	6,445	2,073	2,112
Fabius	238.50	94	132.75	5,813	2,539	2,745
Fawn River	278.	142	578.	28,510	1,378	1,254
Florence	355.75	241	209.50	9,084	2,028	1,824
Flowerfield	188.50	91	166.	6,387	2,280	2,162
Leonidas	542.50	358	149.50	7,307	2,917	3,278
Lockport	198.	96	163.	6,498	1,897	1,509
Mendon	586.50	600	223.50	9,657	2,638	2,955
Mottville	193.	121	241.50	10,543	1,247	1,315
Nottawa	488.	284	364.	14,745	2,591	2,518
Park	80.	38	214.	8,248	1,947	1,611
Sherman	491.50	402	819.50	35,083	2,034	1,704
Sturgis	411.	222	598.	24,237	1,628	1,484
White Pigeon	837.	641	412.	19,000	1,971	2,036

a Copied from the preceding report.

Digitized by Google

TABLE III.—CONTINUED.—*Clover seed, potatoes and hay in 1894.*

Counties, townships, cities and wards.	Clover seed.		Potatoes.		Hay.	
	Acres.	Bushels.	Acres.	Bushels.	Acres.	Tons.
TUSCOLA CO.	2,179.50	2,148	5,426.82	428,554	34,510	37,244
Akron	3.	2	88.11	6,989	1,283	1,235
Almer	10.	13	146.33	11,945	2,306	2,271
Arbela	23.	12	483.	37,326	1,789	1,981
Columbia	11.50	7	106.75	8,060	1,968	2,311
Dayton	102.50	184	534.	38,848	1,803	1,581
Denmark	119.50	54	354.75	26,286	2,573	2,266
Elkland	1,008.	962	169.87	14,766	2,102	1,916
Ellington	37.	41	63.	4,900	819	838
Elmwood	126.	166	155.82	9,180	1,978	1,937
Fair Grove	51.	70	211.25	12,179	3,196	2,455
Fremont	57.	42	452.83	34,042	1,351	1,328
Gilford	36.	43	66.50	4,942	865	921
Indian Fields	a 151.50	a 75	a 110.25	a 10,102	a 727	a 1,118
Juniata	116.	83	404.	33,563	1,807	1,992
Kingston	21.	14	165.70	14,479	1,135	1,181
Koylton	20.	32	185.75	13,781	1,466	1,485
Millington	43.	46	463.	41,053	2,149	2,285
Novesta	123.	104	262.75	18,770	918	865
Tuscola	34.50	90	218.91	23,715	1,428	1,828
Vassar	31.	55	234.	20,865	770	876
Watertown	32.	51	339.25	26,244	1,466	1,708
Wells	3.	1	162.25	14,552	1,081	1,054
Wisner	.....	.....	48.75	2,166	546	732
VAN BUREN CO.	2,569.25	1,672	3,884.99	256,839	29,611	31,965
Almena	18.	5	246.	15,659	1,516	1,205
Antwerp	20.	10	88.08	5,360	1,279	1,059
Arlington	94.	99	25.75	1,510	1,350	1,364
Bangor	141.50	123	130 58	8,481	2,232	2,305
Bloomingdale	68.	21	430.50	36,758	2,118	2,209
Columbia	59.	33	110.75	6,125	1,026	1,122
Covert	.....	.....	94.59	4,690	907	989
Decatur	212.	188	196.30	11,487	1,602	1,531
Geneva	50.	37	314.94	15,392	2,444	2,740
Hamilton	410.50	235	153.	6,997	1,857	1,794
Hartford	143.50	105	136.50	5,345	1,476	1,594
Keeler	460.	226	169.75	6,355	1,653	1,636
Lawrence	234.	125	241.38	12,548	2,224	2,422
Paw Paw	100.	73	42.62	3,425	1,698	1,677
Pine Grove	130.50	76	1,220.	99,765	1,334	1,289
Porter	357.	201	81.	4,640	2,056	2,209
South Haven	.....	.....	a 17.25	a 1,440	a 556	a 658
Waverly	61.25	55	136.	10,362	2,192	2,609
WASHTENAW CO.	2,534.75	1,905	2,462.	162,126	49,266	58,747
Ann Arbor	3.	2	129.75	9,020	2,010	2,585
Augusta	73.	31	194.	14,190	1,904	2,553
Bridgewater	382.	244	163.50	10,340	3,040	3,552
Dexter	29.	13	94.25	6,230	1,358	1,190
Freedom	207.75	78	137.31	7,075	2,540	2,057
Lima	117.	68	138.50	8,771	2,927	3,046
Lodi	72.	69	57.	3,705	1,491	1,589
Lyndon	174.	96	119.	8,716	2,069	2,019
Manchester	12.	20	95.50	6,019	2,568	2,390
Northfield	.....	.....	86.	4,685	1,627	1,899
Pittsfield	39.	105	128.75	7,845	2,989	4,459

a Copied from the preceding report.

Digitized by Google

TABLE III.—CONCLUDED.—*Clover seed, potatoes and hay in 1894.*

Counties, townships, cities and wards.	Clover seed.		Potatoes.		Hay.	
	Acres.	Bushels.	Acres.	Bushels.	Acres.	Tons.
WASHTENAW CO.—*Continued.*						
Salem	32.	51	107.50	7,994	3,352	4,559
Saline	324.	339	34.32	2,340	2,156	2,981
Scio	32.	37	87.75	4,398	2,172	2,205
Sharon	108.	39	105.50	4,982	2,357	2,588
Superior	49.	83	131.	8,289	3,291	4,274
Sylvan	272.	78	167.25	10,311	3,881	3,926
Webster	5.	3	80.25	4,764	2,010	3,648
York	a 453.	a 332	a 206.25	a 20,302	a 3,450	a 4,356
Ypsilanti	141.	212	198.62	11,789	3,172	3,841
WAYNE CO.	472.	539	7,412.54	614,427	44,130	52,812
Brownstown	25.	37	156.	11,510	3,121	4,045
Canton	146.	264	119.	9,170	3,669	3,543
Dearborn			669.50	52,606	3,371	3,780
Ecorce			437.25	30,212	2,275	2,921
Greenfield	10.	8	903.50	95,338	2,806	3,587
Grosse Point			157.	12,495	1,043	1,375
Hamtramck			a 70.	a 9,035	a 312	a 392
Huron	8.	14	175.	14,140	1,364	1,596
Livonia	26.	14	951.25	77,280	3,221	3,447
Mongnagon	19.	28	65.50	2,182	1,906	2,567
Nankin	92.	56	580.38	47,311	3,205	3,458
Plymouth	13.	8	289.50	24,922	3,994	4,973
Redford			1,127.	106,363	4,281	5,364
Romulus			260.	20,192	1,919	2,111
Springwells	3.	4	246.	26,145	1,666	2,080
Sumpter			283.75	17,077	1,553	1,522
Taylor			452.75	30,018	2,049	2,261
Van Buren	130.	106	360.16	25,581	3,425	3,661
WEXFORD CO.	4.	5	3,324.25	182,109	7,175	5,792
Antioch			177.75	7,477	450	388
Boon			79.25	7,334	460	425
Cadillac city:						
4th ward			14.75	690	30	36
Cedar Creek			415.25	24,371	1,321	793
Cherry Grove			197.25	9,650	455	325
Clam Lake			768.50	51,382	1,414	1,335
Colfax			295.50	15,303	687	551
Greenwood			57.	3,550	174	170
Hanover			51.	2,040	31	22
Harring			129.50	6,205	339	310
Henderson			37.25	1,535	99	64
Liberty			79.	4,424	152	149
Selma			218.25	12,364	388	327
Slagle			31.50	917	92	90
South Branch			39.50	1,380	80	54
Springville			200.	9,531	204	110
Wexford	4.	5	543.	24,056	899	643

a Copied from the preceding report.

Digitized by Google

TABLE IV.—*Live stock, six months old and over, in Michigan, in the year 1895, and number of sheep and pounds of wool sheared in the year 1894.*

State and counties.	Live stock, six months old and over, May, 1895.					Sheep sheared in 1894.	
	Horses.	Milch cows.	Cattle (other than milch cows).	Hogs.	Sheep.		
	Number.	Number.	Number.	Number.	Number.	Number.	Pounds of wool.
State	431,675	401,989	258,037	260,196	1,722,452	2,040,698	12,267,607
Alcona	871	1,137	1,176	790	1,498	1,236	6,586
Alger	102	80	47	23	.....	.....	.....
Allegan	12,982	12,623	6,899	11,312	38,635	38,305	211,412
Alpena	1,165	1,086	910	1,030	1,897	1,666	10,068
Antrim	1,712	1,729	1,590	1,427	2,469	2,492	15,567
Arenac	1,464	1,708	1,618	1,219	1,123	982	6,469
Baraga	76	81	74	10	.....	.....	.....
Barry	9,876	7,641	5,439	10,165	54,648	61,119	336,800
Bay	4,993	5,828	4,158	3,714	3,094	3,324	19,560
Benzie	1,074	1,061	926	772	593	1,082	7,310
Berrien	9,945	7,205	3,594	10,158	21,198	24,699	153,298
Branch	10,150	7,322	4,118	9,598	60,645	69,843	385,249
Calhoun	11,956	9,499	6,529	9,546	70,025	79,600	466,508
Cass	8,199	5,803	3,712	12,280	33,484	38,581	253,011
Charlevoix	1,671	1,369	1,530	1,396	2,519	2,151	13,364
Cheboygan	1,232	1,417	1,247	1,142	967	714	4,223
Chippewa	1,206	1,794	1,566	920	1,640	1,367	7,548
Clare	773	794	879	547	2,108	2,099	13,252
Clinton	10,742	9,562	5,711	9,571	66,524	80,791	462,102
Crawford	255	325	293	220	345	295	1,561
Delta	1,076	1,117	1,188	524	794	540	3,385
Dickinson	189	187	124	126	190	151	1,104
Eaton	11,622	9,300	6,040	8,161	75,952	88,702	506,263
Emmet	1,476	1,586	1,170	1,396	973	814	5,221
Genesee	12,688	10,783	6,517	7,994	66,367	79,923	473,697
Gladwin	745	861	1,078	784	736	895	4,997
Gogebic	34	27	.....	13	.....	.....	.....
Grand Traverse	3,584	2,169	1,498	1,818	3,045	3,466	23,699
Gratiot	8,928	7,267	4,978	7,641	45,519	51,341	264,791
Hillsdale	10,912	9,239	6,289	11,596	63,837	76,859	437,510
Houghton	469	275	270	125	85	27	134
Huron	9,400	10,311	11,980	9,796	31,365	36,313	228,279
Ingham	10,580	8,770	5,802	7,432	69,295	79,709	494,273
Ionia	10,000	7,651	5,646	9,318	55,862	67,423	385,828
Iosco	949	1,314	1,380	792	1,715	1,584	8,744
Iron	199	242	204	128	7	.....	.....
Isabella	5,258	5,011	4,701	5,037	19,938	21,308	114,509
Jackson	11,677	9,149	6,111	9,450	69,638	81,825	524,347
Kalamazoo	10,306	7,506	4,318	10,318	44,491	50,410	303,861
Kalkaska	1,109	1,072	899	983	850	816	5,553
Kent	13,548	12,534	6,359	9,895	37,812	46,094	268,367
Keweenaw	189	118	74	14	.....	.....	.....
Lake	570	710	622	487	1,791	1,925	12 015
Lapeer	10,600	9,317	7,691	8,332	61,531	75,806	485,697
Leelanau	2,501	2,344	2,111	2,294	1,789	1,814	11,863
Lenawee	14,231	15,501	8,440	16,060	65,187	79,987	496,674
Livingston	9,616	8,445	5,316	7,157	74,802	96,695	634,106
Luce	111	106	155	110	36	.....	.....
Mackinac	369	464	509	328	195	144	865
Macomb	9,998	11,358	5,676	6,657	35,837	43,642	288,089

Digitized by Google

TABLE IV.—CONTINUED.—*Live stock in 1895, and sheep and wool in 1894.*

Counties.	Live stock, six months old and over, May, 1895.					Sheep sheared in 1894.	
	Horses.	Milch cows.	Cattle (other than milch cows).	Hogs.	Sheep.		
	Number.	Number.	Number.	Number.	Number.	Number.	Pounds of wool.
Manistee	1,912	2,426	2,016	1,672	2,072	1,911	12,700
Marquette	444	514	376	205	98	76	340
Mason	2,259	2,386	1,644	2,040	2,239	2,443	15,263
Mecosta	3,185	3,161	2,678	2,984	7,229	8,573	52,778
Menominee	1,665	1,620	1,384	808	818	615	5,288
Midland	2,510	2,821	2,555	2,241	4,795	4,798	23,234
Missaukee	967	1,268	1,278	1,034	1,141	907	5,753
Monroe	10,143	10,685	4,697	9,235	19,408	23,161	119,792
Montcalm	7,763	6,517	3,265	5,178	18,053	23,665	137,519
Montmorency	286	238	229	306	228	266	1,245
Muskegon	2,822	3,301	2,056	2,145	6,028	6,604	40,899
Newaygo	4,142	4,325	3,423	3,980	11,184	12,085	73,444
Oakland	14,899	14,335	7,170	9,662	69,943	92,083	589,465
Oceana	3,811	3,394	2,483	2,476	7,609	6,890	45,404
Ogemaw	720	842	996	1,054	1,621	1,476	10,903
Ontonagon	374	187	158	62	5	----------	----------
Osceola	3,491	3,504	2,888	2,891	9,203	10,973	70,487
Oscoda	259	303	308	179	561	574	4,192
Otsego	524	597	445	353	37	----------	----------
Ottawa	8,375	10,789	5,832	5,859	10,413	11,657	58,240
Presque Isle	1,064	1,362	1,482	1,751	1,120	1,063	5,645
Roscommon	85	116	126	99	348	334	1,436
Saginaw	11,423	13,840	7,977	8,389	22,330	25,335	136,363
Sanilac	11,925	11,721	12,146	6,913	33,422	46,005	265,695
Schoolcraft	282	285	292	193	68	6	42
Shiawassee	9,005	7,933	4,547	7,213	55,814	66,978	404,891
St. Clair	11,245	11,146	8,298	6,353	30,147	38,147	190,250
St. Joseph	8,437	6,370	3,250	9,803	32,213	41,746	248,085
Tuscola	11,153	10,335	7,775	9,311	37,911	41,501	250,158
Van Buren	9,848	6,501	3,540	8,159	30,304	36,799	223,721
Washtenaw	11,765	10,827	6,662	9,220	99,875	119,697	831,061
Wayne	10,439	13,366	4,324	6,323	10,589	13,043	73,414
Wexford	2,080	2,116	1,994	1,724	2,346	2,534	15,508

Digitized by Google

TABLE IV.—CONTINUED.—*Live stock in 1895, and sheep and wool in 1894.*

State, counties, townships, cities and wards.	Live stock, six months old and over, May, 1895.					Sheep sheared in 1894.	
	Horses.	Milch cows.	Cattle (other than milch cows).	Hogs.	Sheep.		
	Number.	Number.	Number	Number.	Number.	Number.	Pounds of wool.
State	431,675	401,989	268,037	260,196	1,722,452	2,040,698	12,267,007
ALCONA Co.	871	1,137	1,176	790	1,498	1,226	6,586
Alcona	16	23	34	36			
Caledonia	71	111	146	44	26	30	176
Curtis	92	134	135	99	87	60	318
Greenbush	68	72	75	49	21	10	35
Gustin	94	106	107	88	187	131	588
Harrisville	255	317	325	250	785	744	4,196
Hawes	33	40	35	26	76	41	258
Haynes	135	198	232	116	249	183	892
Mikado	82	93	69	59	51	37	113
Millen	18	27	12	10	1	1	10
Mitchell	7	16	16	13	15		
ALGER Co.	102	80	47	23			
Autrain	2	2					
Limestone	29	26	21	8			
Mathias	27	26	23	5			
Munising	20	3	3				
Onota	24	23		10			
ALLEGAN Co.	12,963	13,623	6,899	11,212	33,635	38,305	211,412
Allegan	393	358	393	304	951	1,593	9,941
Casco	735	418	177	320	1,299	1,483	10,139
Cheshire	553	450	167	510	1,750	1,900	10,859
Clyde	153	118	66	33	29	22	116
Dorr	659	988	419	651	1,984	2,357	13,514
Fillmore	789	1,304	250	342	715	770	3,540
Ganges	787	443	227	267	582	548	2,959
Gun Plain	583	540	240	708	4,551	5,013	29,789
Heath	183	181	118	93	271	437	3,012
Hopkins	820	1,221	700	1,163	1,597	1,727	9,076
Laketown	273	358	90	229	24	13	73
Lee	254	144	87	175	290	312	1,708
Leighton	656	627	250	737	2,213	2,458	14,199
Manlius	267	304	225	193	184	375	2,377
Martin	698	489	554	788	3,633	2,995	15,399
Monterey	632	520	346	773	1,979	2,066	11,261
Otsego	615	419	256	501	2,184	2,590	15,126
Overisel	732	1,124	801	437	438	485	2,096
Pine Plains	74	59	37	55	327	580	2,827
Salem	483	648	310	663	1,180	1,399	6,907
Saugatuck	483	262	95	123	81	54	395
Trowbridge	815	515	345	580	3,073	3,097	16,541
Watson	729	589	535	785	2,758	3,268	15,391
Wayland	668	564	211	773	2,602	2,763	14,467
ALPENA Co.	1,165	1,086	910	1,030	1,397	1,666	10,068
Alpena	215	143	85	60	196	214	1,211
Green	153	147	167	237	369	354	2,323
Long Rapids	296	215	185	198	446	425	2,311
Maple Ridge	139	124	104	112	217	183	831
Ossineke	59	75	113	68	174	38	318
Sanborn	16	16	20	35	3	3	30
Wilson	318	361	231	322	492	450	3,054

Digitized by Google

TABLE IV.—CONTINUED.—*Live stock in 1895, and sheep and wool in 1894.*

Counties, townships, cities and wards.	Live stock, six months old and over, May, 1895.					Sheep sheared in 1894.	
	Horses.	Milch cows.	Cattle (other than milch cows).	Hogs.	Sheep.		
	Number.	Number.	Number.	Number.	Number.	Number.	Pounds of wool.
ANTRIM Co.	1,712	1,729	1,590	1,427	2,469	2,492	15,567
Banks	152	149	131	151	556	508	2,613
Central Lake	120	97	75	26	169	342	1,350
Chestonia	59	64	66	65	49	31	254
Custar	136	142	102	108	169	191	1,229
Echo	155	212	231	162	262	246	2,406
Elk Rapids	47	52	43	49	99	152	1,198
Forest Home	104	103	67	71	6	----------	----------
Helena	155	125	165	120	232	187	1,409
Jordan	159	140	149	176	50	19	127
Kearney	90	100	106	54	35	36	255
Mancelona	154	187	118	142	52	22	185
Milton	230	190	155	127	291	282	1,979
Star	74	94	87	69	29	15	105
Torch Lake	20	22	15	20	24	20	147
Warner	57	52	80	67	246	246	2,300
ARENAC Co.	1,464	1,708	1,613	1,219	1,122	982	6,469
Adams	66	81	111	78	25	196	1,191
Arenac	170	200	189	117	124	86	504
Au Gres	137	180	165	102	25	11	72
Clayton	262	278	221	253	294	252	1,720
Deep River	173	207	238	173	82	57	415
Lincoln	a 142	a 184	a 155	a 97	a 51	b 51	c 336
Mason	122	166	187	83	222	184	1,247
Moffitt	25	25	24	16	60	45	255
Standish	203	205	278	275	109	83	622
Turner	16	27	32	8	----------	----------	----------
Whitney	43	55	53	17	30	17	106
BARAGA Co.	76	81	74	10	----------	----------	----------
Arvon	35	52	58	----------	----------	----------	----------
Covington	11	5	4	4	----------	----------	----------
L'Anse	26	24	12	6	----------	----------	----------
Spurr	4	----------	----------	----------	----------	----------	----------
BARRY Co.	9,876	7,641	5,429	10,165	54,648	61,119	336,800
Assyria	729	509	419	449	3,929	4,347	25,548
Baltimore	519	392	396	742	3,546	3,775	21,318
Barry	670	429	353	647	3,252	3,636	21,911
Carlton	720	573	396	611	3,245	4,084	20,421
Castleton	668	581	473	589	3,008	4,106	20,685
Hastings	558	437	299	784	2,642	3,017	15,486
Hastings City:							
1st and 4th wards	35	21	12	52	104	130	754
Hope	592	443	272	606	3,534	3,682	18,984
Irving	460	414	213	517	3,144	3,662	19,707
Johnstown	590	485	356	620	3,117	3,345	20,366
Maple Grove	632	448	439	499	4,493	4,255	27,800
Orangeville	453	270	106	531	4,075	4,032	21,557
Prairieville	609	409	342	914	6,746	6,677	39,132
Rutland	547	439	211	415	3,098	3,255	17,291
Thornapple	753	708	418	715	1,969	2,891	16,519
Woodland	885	768	568	1,195	3,040	3,824	19,093
Yankee Springs	454	321	175	278	1,690	1,791	10,277

a Copied from preceding report.
b Number in May, 1894, as shown by preceding report.
c Estimated.

Digitized by Google

TABLE IV.—CONTINUED.—*Live stock in 1895, and sheep and wool in 1894.*

Counties, townships, cities and wards.	Live stock, six months old and over, May, 1895.					Sheep sheared in 1894.	
	Horses.	Milch cows.	Cattle (other than milch cows).	Hogs.	Sheep.		
	Number.	Number.	Number.	Number.	Number.	Number.	Pounds of wool.
BAY CO.	4,993	5,828	4,153	3,714	3,094	3,324	19,560
Bangor	271	376	212	187	85	67	429
Beaver	354	401	485	214	316	313	1,768
Frankenlust	428	695	635	449	171	178	874
Fraser	337	353	315	287	169	135	907
Garfield	55	50	63	58	20	11	51
Gibson	45	36	36	21	----	----	----
Hampton	421	363	94	258	----	26	156
KawKawlin	517	530	432	370	444	385	2,365
Merritt	573	663	475	315	359	356	2,164
Monitor	731	904	711	702	768	1,083	6,348
Mt. Forest	32	43	43	33	37	----	----
Pinconning	283	300	279	224	90	62	390
Portsmouth	583	714	155	292	75	62	470
West Bay City:							
1st ward	6	3	4	----	----	----	----
Williams	358	397	264	304	560	642	3,698
BENZIE CO.	1,074	1,061	926	772	893	1,032	7,310
Almira	133	109	69	103	22	60	523
Benzonia	75	93	110	94	79	96	640
Blaine	190	183	162	98	207	271	1,983
Colfax	86	65	77	58	33	48	260
Crystal Lake	41	47	25	21	----	----	----
Gilmore	82	100	102	47	----	----	----
Homestead	100	99	64	80	97	121	817
Inland	127	98	72	82	110	116	776
Joyfield	112	144	140	78	173	228	1,673
Lake	20	12	11	17	32	30	183
Platte	108	111	94	94	39	62	455
Weldon	----	----	----	----	----	----	----
BERRIEN CO.	9,945	7,205	3,594	10,158	21,198	24,699	153,298
Bainbridge	316	222	98	334	538	672	3,705
Benton	383	270	115	119	405	344	2,365
Berrien	659	440	244	936	1,811	2,424	14,924
Bertrand	826	540	335	1,358	2,212	2,755	19,081
Buchanan	478	334	253	747	1,475	1,683	11,727
Chickaming	365	342	91	134	709	841	4,280
Galien	452	404	256	590	1,131	1,339	7,829
Hagar	217	144	57	122	151	133	783
Lake	683	418	230	589	862	619	3,727
Lincoln	422	279	41	9	----	----	----
New Buffalo	315	407	185	217	435	464	2,809
Niles	696	554	343	877	1,758	2,311	15,162
Oronoko	791	492	305	768	2,175	2,768	16,220
Pipestone	731	518	414	894	2,942	3,435	21,312
Royalton	508	342	99	393	369	435	2,976
Sodus	448	292	129	313	477	718	4,002
St. Josephs	288	150	2	67	48	44	354
Three Oaks	425	485	334	504	1,183	1,496	8,997
Watervliet	482	301	59	393	1,150	700	3,801
Weesaw	480	369	204	739	1,318	1,633	9,339

Digitized by Google

TABLE IV.—CONTINUED.—*Live stock in 1895, and sheep and wool in 1894.*

Counties, townships, cities and wards.	Live stock, six months old and over, May, 1895.					Sheep sheared in 1894.	
	Horses.	Milch cows.	Cattle (other than milch cows).	Hogs.	Sheep.		
	Number.	Number.	Number.	Number.	Number.	Number.	Pounds of wool.
BRANCH CO.	10,150	7,322	4,118	9,598	60,645	69,843	385,249
Algansee	537	426	127	246	3,935	4,728	26,435
Batavia	767	597	341	1,047	3,800	5,116	27,394
Bethel	800	548	314	772	3,969	4,511	24,012
Bronson	673	447	285	697	3,768	4,071	23,595
Butler	650	558	305	575	4,312	4,550	24,981
California	368	214	112	320	2,299	2,570	14,488
Coldwater	652	548	279	624	3,616	4,280	22,057
Coldwater City	75	68	17	61	28	46	300
1st ward	10	3		2			
2d ward	19	26	5	17			
3d ward	23	19	5	13	23	46	300
4th ward	23	10	7	29	5		
Gilead	419	262	222	458	2,758	3,102	18,062
Girard	963	611	329	839	3,941	4,836	25,676
Kinderhook	310	200	145	523	2,606	3,064	18,432
Mattison	771	615	360	836	4,428	5,080	27,048
Noble	310	251	168	319	2,465	2,314	14,451
Ovid	581	392	203	472	3,566	4,405	24,115
Quincy	763	600	169	492	5,720	6,749	36,370
Sherwood	641	432	335	553	3,968	4,324	23,907
Union	980	548	457	662	5,466	6,197	35,016
CALHOUN CO.	11,956	9,499	6,529	9,546	70,025	79,600	466,508
Albion	654	454	308	712	2,820	3,500	23,985
Albion City:							
4th ward	13	5	9	7			
Athens	514	357	279	547	3,428	3,581	20,562
Battle Creek	703	694	329	358	2,783	3,377	22,591
Bedford	531	579	205	361	2,260	2,538	14,329
Burlington	625	410	310	499	4,409	4,231	22,691
Clarence	588	423	384	528	3,387	3,526	18,802
Clarendon	523	466	195	453	3,668	4,198	24,826
Convis	549	459	447	407	4,748	5,875	30,817
Eckford	683	526	473	473	4,677	4,933	27,684
Emmet	499	464	196	260	1,950	1,907	12,166
Fredonia	705	504	406	538	4,080	4,471	22,865
Homer	617	482	423	550	3,706	4,099	23,898
Lee	549	380	262	327	3,400	3,937	23,279
Le Roy	405	377	304	331	2,746	3,462	20,922
Marengo	638	496	448	679	4,176	4,984	29,960
Marshall	563	373	411	623	3,981	5,867	36,584
Marshall City	16	37	5	7	60	60	300
1st ward	6	20	2				
2d ward	4	2	3	4	60	60	300
4th ward	6	15		3			
Newton	708	478	408	476	4,221	4,834	27,912
Pennfield	593	593	196	301	2,546	3,190	19,801
Sheridan	550	423	228	406	2,742	3,938	18,336
Tekonsha	736	510	304	678	4,317	4,592	24,978
CASS CO.	8,190	5,803	3,713	13,280	33,484	38,581	253,011
Calvin	564	364	193	354	2,543	2,735	16,232
Howard	683	447	235	717	2,340	2,463	17,904
Jefferson	628	384	180	944	2,271	2,585	17,166
La Grange	638	447	326	874	2,458	2,814	18,238
Marcellus	496	451	329	995	1,882	2,580	14,684

Digitized by Google

TABLE IV.—CONTINUED.—*Live stock in 1895, and sheep and wool in 1894.*

Counties, townships, cities and wards.	Live stock, six months old and over, May, 1895.					Sheep sheared in 1894.	
	Horses.	Milch cows.	Cattle (other than milch cows).	Hogs.	Sheep.		
	Number.	Number.	Number.	Number.	Number.	Number.	Pounds of wool.
CASS CO.—*Continued.*							
Mason	421	328	221	688	1,416	1,802	10,462
Milton	480	289	106	512	874	1,089	7,989
Newberg	475	446	283	681	2,497	2,963	17,639
Ontwa	290	270	105	426	710	1,004	7,370
Penn	571	356	319	1,061	4,033	4,568	33,593
Pokagon	520	438	314	798	2,127	2,546	15,896
Porter	692	396	272	724	3,543	3,982	27,157
Silver Creek	506	351	240	793	2,219	2,269	15,139
Volinia	720	468	368	1,165	2,366	3,013	18,988
Wayne	506	368	232	1,047	2,195	2,219	14,384
CHARLEVOIX CO.	1,671	1,869	1,530	1,396	2,519	2,151	13,364
Bay	132	148	85	91	57	48	309
Boyne Valley	a 98	a 102	a 87	a 69	a 70	b 70	c 435
Chandler	64	99	60	42	66	60	446
Chandler[1]	9	11	7	5	32	22	60
Charlevoix	6	12	6	4	10	----------	----------
Evangeline	53	64	41	52	15	11	76
Eveline	134	196	161	110	122	86	658
Galilee	23	32	39	17	18	15	59
Hayes	177	142	121	142	161	128	814
Hudson	36	43	62	34	10	----------	----------
Marion	182	178	68	82	431	419	3,566
Melrose	56	72	54	56	36	22	216
Norwood	102	147	137	97	344	699	4,645
Peaine	122	115	97	62	225	201	700
South Arm	242	312	285	350	317	267	1,789
Wilson	184	192	220	180	114	98	591
CHEBOYGAN CO.	1,232	1,417	1,247	1,142	967	714	4,223
Beaugrand	79	108	75	58	8	8	24
Benton	182	237	271	121	201	153	643
Burt	72	79	66	62	57	44	334
Ellis	a 37	a 46	a 54	a 26	a 45	b 45	c 266
Forest	26	25	39	34	35	9	64
Grant	150	218	221	175	214	137	767
Hebron	50	69	46	31	3	8	19
Inverness	316	342	224	295	229	159	1,057
Mackinaw	24	16	12	14	80	60	450
Mentor	83	62	21	62	----------	17	100
Munro	79	76	110	157	25	12	57
Nunda	53	62	49	49	46	33	218
Tuscarora	40	44	17	26	----------	----------	----------
Waverly	13	18	12	10	----------	----------	----------
Wilmot	28	15	20	22	24	34	224
CHIPPEWA CO.	1,206	1,794	1,566	920	1,640	1,367	7,548
Bruce	265	392	395	189	456	428	2,152
Dafter	186	239	265	119	271	228	1,331
Detour	35	47	60	50	10	15	101
Drummond	38	69	70	44	119	85	591
Pickford	283	344	266	200	263	262	1,386

[1] Formerly in Manitou county.
a Copied from the preceding report.
b Number in May, 1894, as shown by preceding report.
c Estimated.

Digitized by Google

TABLE IV.—CONTINUED.—*Live stock in 1895, and sheep and wool in 1894.*

Counties, townships, cities and wards.	Live stock, six months old and over, May, 1895.					Sheep sheared in 1894.	
	Horses.	Milch cows.	Cattle (other than milch cows).	Hogs.	Sheep.		
	Number.	Number.	Number.	Number.	Number.	Number.	Pounds of wool.
CHIPPEWA Co.—*Continued.*							
Raber	83	159	199	98	185	144	841
Rudyard	81	89	119	66	14	----------	----------
Sault Ste. Marie	163	260	59	104	108	91	415
Sugar Island	22	52	42	11	87	87	633
Superior	63	97	84	25	27	27	108
White Fish	37	16	7	14	----------	----------	----------
CLARE Co.	778	794	879	547	2,108	2,099	13,253
Arthur	77	56	66	65	64	30	213
Franklin	9	4	----------	6	----------	----------	----------
Frost	31	25	39	10	404	354	1,865
Grant	190	191	238	124	529	496	3,540
Greenwood	67	66	57	28	216	235	1,466
Hamilton	28	41	51	38	71	29	144
Hatton	36	44	44	38	56	78	498
Hayes	28	31	29	23	60	71	570
Redding	22	17	21	16	22	11	72
Sheridan	210	201	219	128	526	628	4,002
Summerfield	23	50	40	20	26	26	125
Surrey	21	17	41	17	80	78	356
Winterfield	42	51	54	34	53	63	406
CLINTON Co.	10,742	9,562	5,711	9,571	66,534	80,791	463,102
Bath	489	511	234	653	3,229	4,341	24,104
Bengal	661	631	488	701	4,550	6,905	43,016
Bingham	861	717	476	636	3,400	4,319	24,573
Dallas	774	734	608	816	5,296	5,807	28,944
De Witt	718	743	291	533	2,988	3,592	29,077
Du Plain	601	665	288	732	4,069	4,624	25,301
Eagle	685	514	361	550	3,145	3,824	20,394
Essex	538	396	291	420	5,292	6,637	44,105
Greenbush	549	403	296	441	3,471	4,438	27,501
Lebanon	601	518	366	489	4,523	4,613	24,973
Olive	803	580	342	769	3,919	4,635	25,478
Ovid	704	491	272	404	4,984	5,714	34,559
Riley	728	644	355	697	4,591	5,687	30,435
Victor	625	477	207	408	5,269	5,693	33,208
Watertown	733	798	155	589	3,658	4,813	29,896
Westphalia	677	750	636	739	4,151	5,155	26,138
CRAWFORD Co.	255	325	298	220	345	295	1,561
Ball	30	51	69	44	36	30	218
Beaver Creek	30	43	28	23	25	30	100
Blaine	19	17	24	8	96	45	280
Center Plains	39	51	35	18	123	126	669
Frederic	17	19	----------	18	----------	----------	----------
Grayling	a 23	a 15	a 9	a 17	a 31	b 31	c 164
Grove	20	24	26	32	35	33	150
Maple Forest	40	44	55	34	----------	----------	----------
South Branch	37	61	47	26	----------	----------	----------

a Copied from the preceding report.
b Number in May, 1894, as shown by the preceding report.
c Estimated.

Digitized by Google

TABLE IV.—CONTINUED.—*Live stock in 1895, and sheep and wool in 1894.*

Counties, townships, cities and wards.	Live stock, six months old and over, May, 1895.					Sheep sheared in 1894.	
	Horses.	Milch cows.	Cattle (other than milch cows).	Hogs.	Sheep.		
	Number.	Number	Number.	Number.	Number.	Number.	Pounds of wool.
DELTA Co.	1,076	1,117	1,188	524	794	540	2,335
Baldwin	87	93	131	28	131	113	723
Bark River	161	180	140	83	5	4	20
Bay De Noc	85	90	86	18	16		
Escanaba	100	58	80	24	37	28	136
Fairbanks	124	198	226	97	288	203	1,142
Ford River	49	49	58	34	63	40	340
Garden	211	195	255	119	66	50	358
Maple Ridge	63	43	40	7	6		
Masonville	33	36	22	34			
Nahma	18	30	27	18	60		
Sack Bay	77	92	88	34	121	100	661
Wells	69	54	35	29	1	2	10
DICKINSON Co.	189	137	124	126	190	151	1,104
Breen	5	2	3	5	26	26	104
Breitung	a 44	a 16	a 29	a 23			
Felch	10	9		5			
Norway	79	78	66	83	164	125	1,000
Sagola	4	1		1			
Waucedah	47	31	26	10			
EATON Co.	11,622	9,300	6,040	8,161	75,993	88,703	506,263
Bellevue	640	552	292	267	6,649	8,028	47,966
Benton	808	643	439	485	6,348	6,929	39,593
Brookfield	727	495	398	607	4,809	5,431	32,687
Carmel	619	465	365	464	4,925	5,684	34,242
Chester	885	593	499	639	5,463	6,989	38,618
Delta	614	843	375	531	2,423	2,994	15,497
Eaton	767	518	291	568	5,039	6,154	33,528
Eaton Rapids	738	533	325	524	4,747	4,953	30,077
Hamlin	694	587	399	523	4,606	5,431	31,733
Kalamo	886	641	467	546	6,983	7,873	46,159
Oneida	854	791	394	485	4,010	4,283	20,141
Roxand	728	554	451	580	3,894	4,879	25,094
Sunfield	548	481	246	674	2,943	2,714	13,238
Vermontville	832	633	500	480	4,957	6,335	35,654
Walton	650	431	383	467	5,127	6,174	36,344
Windsor	633	541	217	371	3,053	3,861	20,693
EMMET Co.	1,476	1,536	1,170	1,396	973	814	5,221
Bear Creek	349	483	287	351	158	163	855
Bear Lake	87	83	47	69	63	56	431
Bliss	94	96	116	169	36	36	235
Carp Lake	38	34	60	37	109	103	693
Center	90	101	87	73	53	43	332
Cross Village	29	16	23	14			
Egleston	a 7	a 6	a 12	a 17			
Friendship	160	151	101	147	94	63	367
Littlefield	83	76	46	83	13	6	66
Little Traverse	104	108	66	94	108	71	466
Maple River	68	64	60	41	44	34	146
Pleasant View	89	76	74	90	76	60	552
Readmond	98	98	97	89	115	62	472
Resort	103	91	49	68	103	113	616
Springvale	77	55	45	54	2		

a Copied from the preceding report.

Digitized by Google

TABLE IV.—CONTINUED.—*Live stock in 1895, and sheep and wool in 1894.*

Counties, townships, cities and wards.	Live stock, six months old and over, May, 1895.					Sheep sheared in 1894.	
	Horses.	Milch cows.	Cattle (other than milch cows).	Hogs.	Sheep.		
	Number.	Number.	Number.	Number.	Number.	Number.	Pounds of wool.
GENESEE Co.	12,688	10,783	6,517	7,994	66,367	79,923	473,697
Argentine	614	447	340	539	5,893	6,554	42,292
Atlas	753	775	351	441	5,925	8,012	53,065
Burton	710	740	359	402	2,390	2,734	15,412
Clayton	906	657	444	536	3,791	4,708	25,952
Davison	771	623	323	512	4,281	5,683	35,871
Fenton	438	376	297	307	2,898	3,054	17,512
Flint	631	750	401	600	3,273	4,014	24,107
Flint City	12	9	2	9			
2d ward	3	3		3			
3d ward	9	6	2	6			
Flushing	724	587	383	453	3,475	4,182	21,538
Forest	660	587	335	439	2,595	3,342	17,955
Gaines	704	553	394	479	3,780	4,943	25,730
Genesee	727	549	425	463	3,628	4,163	23,943
Grand Blanc	746	615	293	366	5,264	7,160	51,996
Montrose	653	525	370	464	1,811	2,181	10,905
Mt. Morris	666	480	511	399	3,285	3,576	20,363
Mundy	653	542	335	396	5,457	6,109	33,147
Richfield	834	676	339	516	3,754	3,940	22,403
Thetford	562	501	128	240	2,368	2,817	14,574
Vienna	724	781	507	434	2,404	2,851	14,851
GLADWIN Co.	745	861	1,078	784	736	895	4,997
Beaverton	29	23	28	28			
Bentley	6	8	10	7			
Billings	a 31	a 34	a 56	a 27	a 70	b 70	c 391
Buckeye	11	10	22		75	75	375
Butman	36	41	58	30	4	3	9
Clement	29	29	54	77	9		
Gladwin	208	264	390	289	305	481	2,747
Grout	153	182	136	111	161	174	991
Sage	106	120	128	86	54	34	185
Sherman	33	31	49	70	16	17	109
Tobacco	104	119	147	109	42	43	190
GOGEBIC Co.	34	27		13			
Bessemer	9	11		3			
Ironwood	19	13					
Watersmeet	6	3		10			
GRAND TRAVERSE Co.	2,584	2,169	1,498	1,818	3,045	3,466	23,699
Acme	218	171	142	129	471	591	4,216
Blair	228	160	136	172	261	248	1,631
East Bay	116	91	50	87	123	173	1,107
Fife Lake	110	147	132	85	110	90	631
Garfield	294	273	106	254	177	147	1,116
Grant	181	187	155	170	307	336	2,370
Green Lake	55	40	47	86	186	128	899
Long Lake	219	186	81	171	89	20	107
Mayfield	123	98	99	104	110	213	1,550

a Copied from the preceding report.
b Number in May, 1894, as shown by the preceding report.
c Estimated.

Digitized by Google

TABLE IV.—CONTINUED.—*Live stock in 1895, and sheep and wool in 1894.*

Counties, townships, cities and wards.	Live stock, six months old and over, May, 1895.					Sheep sheared in 1894.	
	Horses.	Milch cows.	Cattle (other than milch cows).	Hogs.	Sheep.		
	Number.	Number.	Number.	Number.	Number.	Number.	Pounds of wool.
GRAND TRAVERSE CO.—*Continued.*							
Paradise	297	267	312	180	296	434	3,337
Peninsula	419	288	58	185	295	396	2,085
Union	50	54	28	30	68	79	543
Whitewater	275	207	161	165	603	611	4,322
GRATIOT CO.	8,928	7,267	4,978	7,641	45,519	51,341	264,791
Arcada	614	571	434	509	3,439	3,631	19,065
Bethany	830	722	496	531	4,279	5,083	28,347
Elba	364	328	222	347	2,196	2,611	12,160
Emerson	558	491	147	233	3,186	3,748	19,677
Fulton	638	455	290	499	3,102	3,750	21,098
Hamilton	263	220	117	151	1,260	1,129	5,465
Ithaca	20	20	18	20	129	147	1,135
Lafayette	559	456	413	605	3,216	3,872	20,258
Newark	573	445	374	359	3,241	3,818	19,520
New Haven	599	452	222	691	3,444	4,040	21,251
North Shade	836	627	358	940	3,612	4,423	24,230
North Star	550	402	349	438	2,496	2,806	13,719
Pine River	456	437	309	515	2,847	3,150	16,067
Seville	a 213	a 226	a 211	a 158	a 1,141	b 1,141	c 5,888
Sumner	569	425	325	473	2,899	3,026	15,637
Washington	722	547	288	545	3,205	3,204	16,208
Wheeler	504	433	302	308	1,727	1,744	8,956
HILLSDALE CO.	10,912	9,239	6,289	11,596	68,837	76,859	427,510
Adams	688	540	493	836	3,984	4,609	28,172
Allen	614	433	309	510	3,201	3,722	21,560
Amboy	565	464	316	539	3,124	3,721	22,434
Cambria	650	519	378	891	4,796	5,256	30,163
Camden	709	526	297	554	4,549	5,781	31,668
Fayette	376	302	259	491	1,723	2,399	14,745
Hillsdale	248	226	108	232	1,069	1,739	9,679
Jefferson	528	434	329	617	2,828	3,286	20,448
Litchfield	659	754	247	765	3,570	4,189	23,460
Moscow	694	453	283	656	3,645	3,660	21,447
Pittsford	a 510	a 695	a 234	a 541	a 4,201	b 4,201	c 23,904
Ransom	585	597	285	584	3,164	4,372	23,640
Reading	686	629	483	731	6,052	7,343	43,099
Scipio	344	270	201	563	1,284	1,969	12,526
Somerset	679	492	593	570	3,411	3,899	21,980
Wheatland	802	778	472	988	3,578	4,759	26,175
Woodbridge	722	466	382	717	4,266	5,034	27,461
Wright	852	656	420	810	5,382	6,819	35,910
HOUGHTON CO.	469	275	270	125	85	27	124
Adams	72	23	18	----	----	----	----
Chassell	39	27	25	18	----	----	----
Duncan	a 12	a 5	a 10	a 6	----	----	----
Franklin	90	35	16	13	----	----	----
Laird	7	6	6	6	----	----	----
Portage	a 90	a 51	a 56	a 26	----	----	----
Schoolcraft	89	90	89	31	8	----	----
Torch Lake	70	38	50	25	77	27	124

a Copied from the preceding report.
b Number in May, 1894, as shown by the preceding report.
c Estimated.

Digitized by Google

TABLE IV.—CONTINUED.—*Live stock in 1895, and sheep and wool in 1894.*

Counties, townships, cities and wards.	Live stock, six months old and over, May, 1895.					Sheep sheared in 1894.	
	Horses.	Milch cows.	Cattle (other than milch cows).	Hogs.	Sheep.		
	Number.	Number.	Number.	Number.	Number.	Number.	Pounds of wool.
HURON Co.	9,400	10,311	11,980	9,796	31,365	36,312	228,279
Bingham	324	482	731	286	1,616	2,028	10,242
Bloomfield	355	400	606	126	1,167	1,107	6,876
Brookfield	264	233	300	321	969	990	5,261
Caseville	396	344	386	299	907	1,023	6,783
Chandler	604	579	729	510	1,708	1,900	12,896
Colfax	305	328	265	334	1,043	1,248	7,518
Dwight	416	484	652	658	1,873	2,389	17,844
Fair Haven	277	286	230	237	494	363	2,341
Gore	110	127	199	63	215	359	2,594
Grant	480	383	390	564	1,848	1,636	10,829
Hume	365	408	441	495	1,893	2,168	15,644
Huron	248	360	347	268	1,805	1,926	12,680
Lake	208	175	197	216	723	709	4,640
Lincoln	231	208	238	285	824	1,045	6,060
Meade	231	280	329	195	1,046	1,315	8,948
Oliver	229	250	263	181	521	583	3,808
Paris	561	826	999	1,044	1,711	3,241	13,059
Port Austin	225	210	291	280	1,019	1,060	7,039
Rubicon	240	289	332	131	657	891	4,772
Sand Beach	534	560	667	518	1,849	2,347	12,806
Sebewaing	656	709	571	602	750	1,093	6,619
Sheridan	355	382	579	529	1,505	1,683	10,668
Sherman	572	704	852	613	1,856	2,600	16,689
Sigel	257	334	253	203	644	766	4,686
Verona	351	343	498	261	1,385	1,400	7,995
Winsor	616	677	621	582	1,332	1,574	9,542
INGHAM Co.	10,580	8,770	5,802	7,482	69,295	79,709	494,272
Alaiedon	669	536	316	324	3,298	3,843	23,825
Aurelius	885	610	452	657	4,828	5,866	36,533
Bunker Hill	582	439	394	404	6,066	6,177	38,460
Delhi	817	770	406	448	3,272	3,807	22,192
Ingham	660	466	317	453	6,285	6,800	42,580
Lansing	659	932	277	307	2,327	2,596	16,370
Le Roy	744	585	508	560	4,918	5,838	36,650
Leslie	622	482	242	553	5,149	6,029	34,100
Locke	686	550	488	514	4,438	4,806	26,790
Mason City:							
2d ward	48	30	22	59	26	278	1,940
Meridian	782	805	332	564	3,105	3,533	19,098
Onondaga	654	520	401	514	3,705	4,318	25,349
Stockbridge	528	414	216	419	6,002	6,658	47,212
Vevay	529	393	258	352	3,594	4,587	30,871
Wheatfield	642	441	526	509	4,378	4,752	35,984
White Oak	494	372	323	366	4,549	4,963	31,383
Williamstown	629	475	324	479	3,494	4,868	28,964
IONIA Co	10,000	7,651	5,646	9,318	55,862	67,433	385,832
Berlin	983	658	747	913	4,771	5,873	34,252
Boston	705	525	280	544	3,803	4,637	30,398
Campbell	815	703	500	804	4,144	4,630	26,406
Danby	647	444	282	542	3,442	3,801	20,727
Easton	413	327	285	513	2,018	2,698	17,113

Digitized by Google

TABLE IV.—CONTINUED.—*Live stock in 1895, and sheep and wool in 1894.*

Counties, townships, cities and wards.	Live stock, six months old and over, May, 1895.					Sheep sheared in 1894.	
	Horses.	Milch cows.	Cattle (other than milch cows).	Hogs.	Sheep.		
	Number.	Number.	Number.	Number.	Number.	Number.	Pounds of wool.
IONIA CO.—*Continued.*							
Ionia	577	458	282	410	2,436	2,934	16,869
Keene	714	558	400	914	2,733	2,993	15,142
Lyons	576	462	357	428	4,501	4,856	23,928
North Plains	610	446	373	587	4,937	6,159	31,771
Odessa	760	563	389	658	3,493	3,802	20,135
Orange	635	489	245	550	3,910	5,054	27,597
Orleans	473	346	273	369	2,805	3,691	22,529
Otisco	261	229	61	251	903	1,131	8,215
Portland	606	440	378	626	4,574	5,403	29,262
Ronald	608	503	415	514	3,971	5,001	33,199
Sebewa	617	506	379	695	3,423	4,770	24,162
IOSCO CO.	949	1,314	1,390	793	1,715	1,584	8,744
Alabaster	114	110	126	115	189	200	1,007
Au Sable	8	13	8	5	.....	.....	.....
Baldwin	103	128	149	74	29	23	140
Burleigh	93	143	159	102	142	113	875
Grant	80	99	117	59	235	233	1,319
Oscoda	a 21	a 58	a 125	a 54	a 323	b 323	c 1,733
Plainfield	73	70	62	51	.....	.....	.....
Reno	47	81	79	59	176	59	308
Sherman	64	85	107	42	206	156	751
Tawas	293	440	365	183	302	363	1,949
Wilber	55	77	93	48	113	116	612
IRON CO.	199	242	204	128	7	.....	.....
Atkinson	13	6	.....	20	.....	.....	.....
Bates	20	54	33	6	7	.....	.....
Crystal Falls	19	19	12	.....	.....	.....	.....
Iron River	a 91	a 72	a 77	a 77	.....	.....	.....
Mastodon	20	18	23	9	.....	.....	.....
Stambaugh	37	73	59	16	.....	.....	.....
ISABELLA CO.	5,258	5,011	4,701	5,037	19,938	21,303	114,509
Broomfield	186	153	177	281	563	707	3,933
Chippewa	279	270	183	266	1,075	1,303	5,804
Coe	746	605	483	626	4,596	5,123	26,263
Coldwater	130	108	91	59	360	459	2,639
Deerfield	327	263	283	316	760	734	3,584
Denver	240	247	281	218	943	810	4,531
Fremont	381	292	312	378	1,157	1,246	7,140
Gilmore	216	187	124	129	819	799	4,800
Isabella	506	565	403	638	1,664	1,696	9,173
Lincoln	416	351	326	331	2,023	2,453	13,625
Nottawa	263	331	436	358	1,395	1,274	7,009
Rolland	233	178	126	271	723	695	3,319
Sherman	106	93	79	110	313	348	2,033
Union	465	577	615	421	1,738	2,006	11,137
Vernon	594	633	622	466	1,558	1,313	8,371
Wise	170	160	163	118	347	348	2,054

a Copied from the preceding report.
b Number in May, 1894, as shown by the preceding report.
c Estimated.

Digitized by Google

TABLE IV.—CONTINUED.—*Live stock in 1895, and sheep and wool in 1894.*

Counties, townships, cities and wards.	Live stock, six months old and over, May, 1895.					Sheep sheared in 1894.	
	Horses.	Milch cows.	Cattle (other than milch cows).	Hogs.	Sheep.		
	Number.	Number.	Number.	Number.	Number.	Number.	Pounds of wool.
JACKSON CO.	11,677	9,149	6,111	9,450	69,638	81,825	524,347
Blackman	713	558	367	415	1,466	1,525	9,693
Columbia	621	502	416	419	4,153	4,940	33,674
Concord	739	443	299	704	5,737	5,390	31,858
Grass Lake	653	649	308	503	4,008	4,917	29,414
Hanover	649	444	370	631	1,984	2,683	17,329
Henrietta	593	538	430	691	4,715	5,687	38,255
Leoni	560	522	329	434	2,179	2,893	17,696
Liberty	631	497	303	817	3,504	4,899	34,748
Napoleon	415	314	169	323	2,253	2,672	18,041
Norvell	453	360	240	313	3,807	5,013	33,359
Parma	719	536	307	533	3,622	4,182	28,073
Pulaski	312	239	173	309	1,755	1,638	10,155
Rives	694	544	355	476	4,692	5,759	37,778
Sandstone	815	583	284	610	4,959	5,315	30,780
Spring Arbor	792	537	397	466	3,915	3,894	24,868
Springport	575	375	315	498	4,644	6,592	40,546
Summit	676	635	201	624	1,826	2,125	13,374
Tompkins	591	495	526	473	3,983	4,683	29,754
Waterloo	476	428	312	211	6,407	7,019	45,083
KALAMAZOO CO.	10,306	7,506	4,313	10,313	44,491	50,410	308,861
Alamo	696	461	311	856	2,586	2,757	18,488
Brady	324	393	224	372	1,670	1,996	12,398
Charleston	643	454	326	520	4,055	4,589	29,740
Climax	703	427	322	507	5,224	5,658	34,895
Comstock	636	450	267	371	2,393	2,836	17,674
Cooper	512	587	316	584	2,807	3,975	25,665
Kalamazoo	520	563	127	346	1,140	1,257	7,120
Kalamazoo City	620	82	----	3	----	----	----
2d ward	5	5	----	3	----	----	----
4th ward	421	49	----	----	----	----	----
5th ward	194	28	----	----	----	----	----
Oshtemo	894	646	341	824	3,849	4,010	28,248
Pavilion	485	355	221	310	2,749	3,500	19,561
Portage	528	457	111	410	2,140	2,692	15,415
Prairie Ronde	505	416	225	1,231	1,030	1,221	6,801
Richland	747	423	370	882	4,393	4,580	27,146
Ross	510	373	155	527	2,827	3,143	20,201
Schoolcraft	571	333	265	629	1,662	1,662	10,105
Texas	545	462	301	954	1,539	1,762	11,623
Wakeshma	869	594	421	987	4,398	4,772	24,332
KALKASKA CO.	1,109	1,072	899	883	850	816	5,583
Boardman	106	121	71	87	159	153	1,143
Clearwater	183	163	219	191	202	191	1,398
Cold Springs	45	37	25	35	5	10	50
Excelsior	125	109	40	87	124	102	699
Garfield	54	62	31	21	24	26	132
Glade	6	5	8	5	----	----	----
Kalkaska	133	141	99	74	61	81	587
Oliver	18	25	21	16	2	3	26
Orange	167	147	104	140	66	51	234
Rapid River	97	105	93	99	19	21	137
Springfield	116	113	114	79	115	119	758
Wilson	56	45	75	49	73	60	368

Digitized by Google

TABLE IV.—CONTINUED.—*Live stock in 1895, and sheep and wool in 1894.*

Counties, townships, cities and wards.	Live stock, six months old and over, May, 1895.					Sheep sheared in 1894.	
	Horses.	Milch cows.	Cattle (other than milch cows).	Hogs.	Sheep.		
	Number.	Number.	Number.	Number.	Number.	Number.	Pounds of wool.
KENT Co.	12,548	12,534	6,259	9,895	37,812	46,094	268,267
Ada	506	582	252	419	1,008	1,148	5,947
Algoma	321	275	82	111	745	994	5,263
Alpine	541	494	286	493	1,938	2,248	12,975
Bowne	558	630	488	784	2,956	3,643	19,452
Byron	785	699	404	497	1,414	1,746	9,765
Caledonia	649	577	465	725	2,502	2,866	17,568
Cannon	566	485	211	257	2,427	3,467	21,927
Cascade	417	428	207	277	1,760	2,310	15,875
Courtland	641	462	155	296	2,434	2,689	16,528
Gaines	758	716	414	604	1,925	2,437	15,866
Grand Rapids	443	630	138	250	450	505	2,107
Grattan	567	445	243	403	3,294	4,364	24,602
Lowell	628	457	320	524	1,997	2,307	12,744
Nelson	a 481	a 370	a 292	a 246	a 1,517	b 1,517	c 8,839
Oakfield	546	378	218	410	1,722	2,278	11,283
Paris	540	529	241	447	805	1,097	6,924
Plainfield	450	431	211	215	556	749	4,385
Solon	500	422	271	296	1,099	1,065	6,266
Sparta	707	698	382	390	2,230	2,563	14,737
Spencer	571	473	215	407	1,071	1,665	9,250
Tyrone	450	430	255	269	878	876	4,703
Vergennes	602	555	318	485	2,259	2,777	15,497
Walker	657	582	181	277	272	318	2,199
Wyoming	669	786	210	343	372	465	2,465
KEWEENAW Co	189	118	74	14	----------	----------	----------
Allouez	121	89	19	10	----------	----------	----------
Eagle Harbor	7	1	3	----------	----------	----------	----------
Houghton	14	20	16	4	----------	----------	----------
Sherman	47	8	36	----------	----------	----------	----------
LAKE Co.	570	710	622	487	1,791	1,925	12,015
Chase	101	117	94	117	441	578	3,444
Cherry Valley	20	28	17	10	115	141	904
Dover	64	62	67	55	171	173	1,344
Eden	10	21	17	11	----------	----------	----------
Ellsworth	158	196	154	143	662	651	4,022
Glencoe	15	28	19	15	81	17	120
Lake	29	40	41	12	27	25	94
Newkirk	27	44	45	35	73	----------	----------
Pinora	107	109	102	68	204	277	1,733
Pleasant Plains	2	2	1	----------	----------	----------	----------
Webber	9	25	29	8	31	63	354
Yates	28	28	26	13	26	----------	----------
LAPEER Co.	10,600	9,317	7,691	8,332	61,531	75,806	485,607
Almont	751	656	565	492	6,746	8,147	59,053
Arcada	362	310	239	280	1,358	1,645	9,966
Attica	505	325	290	378	3,598	4,229	29,865
Burlington	624	579	512	466	3,490	4,635	27,082
Burnside	1,059	989	1,299	1,200	5,593	6,519	31,509

a Copied from the preceding report.
b Number in May, 1894, as shown by the preceding report.
c Estimated.

Digitized by Google

TABLE IV.—CONTINUED.—*Live stock in 1895, and sheep and wool in 1894.*

Counties, townships, cities and wards.	Live stock, six months old and over, May, 1895.					Sheep sheared in 1894.	
	Horses.	Milch cows.	Cattle (other than milch cows).	Hogs.	Sheep.		
	Number.	Number.	Number.	Number.	Number.	Number.	Pounds of wool.
LAPEER CO.—*Continued.*							
Deerfield	397	343	307	324	1,492	1,784	11,363
Dryden	643	491	291	489	5,071	6,149	42,410
Elba	555	458	352	396	3,552	4,694	32,691
Goodland	637	629	554	694	3,510	3,896	22,134
Hadley	712	642	367	443	3,231	4,697	32,368
Imlay	629	599	375	459	2,398	3,361	18,946
Lapeer	618	520	438	443	4,366	5,404	35,619
Lapeer City:							
2d district	22	20	12	9	34	230	1,550
Marathon	524	490	407	336	2,554	2,926	18,487
Mayfield	521	437	349	336	2,157	2,419	14,531
Metamora	625	471	385	508	5,201	6,533	47,848
North Branch	239	291	236	268	1,720	1,708	9,104
Oregon	577	536	352	468	2,628	3,739	22,698
Rich	601	521	366	343	2,822	3,091	18,532
LEELANAU CO.	2,501	2,344	2,111	2,294	1,789	1,814	11,863
Bingham	317	249	205	278	219	215	1,476
Centerville	357	315	377	416	354	330	1,490
Cleveland	143	154	114	173	97	87	448
Elmwood	164	150	103	161	82	87	645
Empire	157	128	154	137	85	93	562
Glen Arbor	76	50	76	53	10	22	142
Kasson	158	124	86	127	169	159	1,107
Leelanau	466	377	337	330	443	437	3,474
Leland	245	268	305	216	103	99	610
Solon	155	163	118	151	159	197	1,337
Sutton's Bay	263	266	236	252	68	88	572
LENAWEE CO.	14,221	15,501	8,440	16,060	65,187	79,987	496,674
Adrian	869	790	388	660	4,828	5,973	39,785
Blissfield	378	421	252	523	73	313	1,292
Cambridge	615	410	316	383	4,651	6,069	41,092
Clinton	371	352	195	271	1,649	2,176	15,575
Deerfield	522	543	336	483	269	667	2,286
Dover	637	786	447	587	3,337	4,055	24,210
Fairfield	690	1,371	374	984	1,679	1,995	10,615
Franklin	759	658	388	567	4,624	6,106	43,135
Hudson	574	649	390	321	3,774	4,872	27,895
Macon	802	626	354	629	6,337	7,089	45,667
Madison	697	996	359	1,018	1,847	1,824	11,587
Medina	690	753	510	659	7,548	9,253	54,309
Ogden	955	1,083	693	2,051	1,044	1,170	5,975
Palmyra	947	1,165	480	725	1,215	1,448	7,902
Raisin	772	765	509	793	3,857	4,943	31,849
Ridgeway	453	436	266	518	2,628	2,647	13,155
Riga	869	808	773	2,207	603	704	2,811
Rollin	525	475	303	472	2,996	3,167	16,969
Rome	721	701	367	875	4,989	6,403	41,431
Seneca	558	991	291	548	1,514	2,370	12,775
Tecumseh	337	304	185	299	1,681	2,108	15,227
Woodstock	590	468	275	487	4,045	4,880	30,123

Digitized by Google

TABLE IV.—CONTINUED.—*Live stock in 1895, and sheep and wool in 1894.*

Counties, townships, cities and wards.	Live stock, six months old and over, May, 1895.					Sheep sheared in 1894.	
	Horses.	Milch cows.	Cattle (other than milch cows).	Hogs.	Sheep.		
	Number.	Number.	Number.	Number.	Number.	Number.	Pounds of wool.
LIVINGSTON Co.	9,616	8,445	5,816	7,187	74,802	96,695	634,106
Brighton	691	526	347	417	4,926	6,662	45,080
Cohoctah	600	579	367	399	5,781	6,672	41,326
Conway	670	784	343	423	4,779	6,021	37,507
Deerfield	640	494	422	608	4,933	5,777	37,777
Genoa	641	626	499	421	4,396	5,858	36,280
Green Oak	497	355	242	287	3,312	4,272	29,757
Hamburg	493	349	272	292	3,098	4,284	33,072
Handy	599	580	250	447	3,720	4,395	26,638
Hartland	500	416	265	388	4,341	5,904	39,435
Howell	651	625	345	356	4,177	5,065	30,109
Iosco	562	496	415	693	4,819	6,184	40,068
Marion	759	763	348	548	5,194	8,219	54,706
Oceola	673	658	398	512	6,531	8,535	54,311
Putnam	552	433	288	341	4,434	5,953	40,748
Tyrone	664	417	294	553	3,631	4,467	27,607
Unadilla	424	344	233	507	6,330	8,328	59,696
LUCE Co.	111	106	155	110	36	.....	.....
Columbus	8	5	7	6	.....	.....	.....
Lakefield	51	54	78	49	34	.....	.....
McMillan	24	16	16	28	13	.....	.....
Pentland	28	31	54	27	.....	.....	.....
MACKINAC Co.	269	464	509	328	195	144	865
Bois Blanc	11	12	7	.....	.....	.....	.....
Brevort	50	64	57	47	21	16	137
Cedar	18	43	30	18	12	4	19
Hendricks	19	20	26	16	.....	.....	.....
Marquette	92	125	179	88	153	124	709
Moran	36	63	34	15	.....	.....	.....
Newton	73	80	92	116	.....	.....	.....
Portage	33	30	50	8	.....	.....	.....
St. Ignace	39	27	34	20	10	.....	.....
MACOMB Co.	9,993	11,258	5,676	6,657	35,837	43,642	288,089
Armada	748	546	535	267	4,328	6,341	41,570
Bruce	686	502	504	630	6,916	8,490	59,016
Chesterfield	831	972	515	702	2,447	2,663	15,296
Clinton	735	1,127	461	585	669	715	3,638
Erin	526	606	94	323	89	62	317
Harrison	313	325	309	488	257	217	1,041
Lenox	600	546	319	292	1,576	1,883	9,831
Macomb	771	1,201	543	463	1,621	2,183	11,777
Mt. Clemens City:							
2d ward	8	10	6	13	.....	.....	.....
Ray	793	768	454	439	3,930	4,933	31,649
Richmond	722	713	481	339	3,509	4,727	28,085
Shelby	674	809	229	279	2,784	3,492	28,066
Sterling	901	1,301	453	578	842	887	6,643
Warren	896	1,183	328	550	309	329	1,435
Washington	789	650	455	651	6,050	6,773	49,770

Digitized by Google

TABLE IV.—CONTINUED.—*Live stock in 1895, and sheep and wool in 1894.*

Counties, townships, cities and wards.	Live stock, six months old and over, May, 1895.					Sheep sheared in 1894.	
	Horses.	Milch cows.	Cattle (other than milch cows).	Hogs.	Sheep.		
	Number.	Number.	Number.	Number.	Number.	Number.	Pounds of wool.
MANISTEE CO.	1,912	2,426	2,016	1,672	2,072	1,911	12,700
Arcadia	151	185	169	155	181	194	1,261
Bear Lake	364	420	341	275	424	389	2,312
Brown	228	331	375	206	276	190	1,358
Cleon	209	226	192	252	223	297	2,128
Filer	101	220	56	83			
Manistee	190	288	251	66	67	53	170
Maple Grove	41	48	45	32	11	1	11
Morilla	177	167	176	206	205	220	1,355
Onekama	111	123	81	94	116	122	817
Pleasanton	260	290	263	246	557	444	3,261
Springdale	59	40	34	35			
Stronach	21	33	33	22	2	2	17
MARQUETTE CO.	444	514	376	205	98	76	340
Champion	12	14	41	9	47	33	145
Chocolay	126	156	114	55	28	25	130
Ely	38	55	57	39	19	18	65
Forsyth	53	56	39	17			
Humboldt	6	8	10				
Ishpeming	43	6					
Marquette	50	74	29	28			
Negaunee	3						
Republic	32	28	14	30			
Skandia	42	88	50	21			
Tilden	5	12	7	3			
Turin	24	16	15	3	4		
MASON CO.	2,259	2,336	1,644	2,040	2,239	2,443	15,263
Amber	140	156	44	175	120	369	1,829
Branch	a 51	a 74	a 38	a 26	a 84	b 84	c 525
Custer	296	245	173	276	339	327	2,227
Eden	209	179	133	204	256	205	1,133
Free Soil	163	187	96	145	94	104	695
Grant	128	198	98	112	54	45	292
Hamlin	27	39	36	35			
Ludington City:							
6th ward	18	30	6	8	1		
Pere Marquette	97	89	64	54	65	60	450
Riverton	381	365	257	334	247	370	2,564
Sheridan	53	51	44	59	145	105	339
Sherman	199	214	186	264	510	463	3,075
Summit	217	165	82	142	122	113	768
Victory	280	344	337	196	192	199	1,366
MECOSTA CO.	3,185	3,161	2,678	2,984	7,329	8,573	52,773
Ætna	98	91	93	37	242	182	1,158
Austin	165	179	142	172	496	680	3,436
Big Rapids	270	311	158	180	554	908	5,847
Chippewa	234	286	240	254	543	634	3,986
Colfax	227	264	213	200	153	174	1,305
Deerfield	a 161	a 144	a 126	a 170	a 463	b 463	c 2,846

a Copied from the preceding report.
b Number in May, 1894, as shown by the preceding report.
c Estimated.

Digitized by Google

TABLE IV.—CONTINUED.—*Live stock in 1895, and sheep and wool in 1894.*

Counties, townships, cities and wards.	Live stock, six months old and over, May, 1895.					Sheep sheared in 1894.	
	Horses.	Milch cows.	Cattle (other than milch cows).	Hogs.	Sheep.		
	Number.	Number.	Number.	Number.	Number.	Number.	Pounds of wool.
MECOSTA Co.—*Continued.*							
Fork	94	88	54	64	423	276	1,894
Grant	148	135	123	93	212	390	2,346
Green	224	229	131	121	835	516	3,446
Hinton	399	318	274	353	1,000	1,178	7,580
Martiny	97	92	105	74	155	162	1,024
Mecosta	171	290	209	184	395	490	2,922
Millbrook	243	208	184	242	632	728	3,796
Morton	91	99	126	198	392	338	1,892
Sheridan	147	96	111	121	308	297	2,071
Wheatland	416	331	379	521	1,053	1,163	7,274
MENOMINEE Co.	1,665	1,620	1,334	808	818	615	5,388
Cedarville	64	45	39	32	3	----------	----------
Holmes	270	89	118	86	43	43	350
Ingalliston	110	134	83	33	10	11	60
Mellen	77	120	98	78	24	28	195
Menominee	431	310	185	121	452	359	3,052
Meyer	a 108	a 68	a 54	a 54	a 116	b 116	c 1,016
Nadeau	123	157	101	53	69	69	493
Spalding	63	120	41	33	81	81	285
Stephenson	415	577	676	319	21	9	37
MIDLAND Co.	2,510	2,821	2,555	2,341	4,795	4,798	23,234
Edenville	110	102	76	123	253	233	1,359
Geneva	87	134	110	59	35	34	170
Greendale	51	40	23	19	34	19	66
Homer	178	163	170	207	56	36	128
Hope	155	184	189	301	533	538	2,991
Ingersoll	411	540	416	330	1,077	1,265	5,636
Jasper	257	186	178	223	1,317	1,401	6,151
Jerome	78	97	120	43	53	30	155
Larkin	193	228	238	127	207	239	1,231
Lee	99	98	123	62	18	15	110
Lincoln	77	100	135	37	167	166	992
Midland	330	403	127	301	170	168	1,129
Midland City:							
4th ward	14	16	23	21	50	50	200
Mills	16	17	20	4	36	39	156
Mt. Hayley	203	248	272	219	243	176	976
Porter	198	188	208	145	529	391	1,776
Warren	68	88	112	105	18	18	108
MISSAUKEE Co.	967	1,268	1,273	1,034	1,141	907	5,753
Ætna	57	70	76	44	55	41	230
Bloomfield	70	62	35	47	83	52	414
Caldwell	90	102	102	97	183	97	649
Clam Union	169	397	351	221	126	104	670
Forest	32	29	33	36	52	50	377
Lake	77	44	67	33	33	40	330
Norwich	87	83	61	116	----------	----------	----------
Pioneer	64	64	28	46	79	89	608

a Copied from the preceding report.
b Number in May, 1894, as shown by the preceding report.
c Estimated.

Digitized by Google

TABLE IV.—CONTINUED.—*Live stock in 1895, and sheep and wool in 1894.*

Counties, townships, cities and wards.	Live stock, six months old and over, May, 1895.					Sheep sheared in 1894.	
	Horses.	Milch cows.	Cattle (other than milch cows).	Hogs.	Sheep.		
	Number.	Number.	Number.	Number.	Number.	Number.	Pounds of wool.
MISSAUKEE CO.—*Continued.*							
Reeder	45	51	57	34	100	78	385
Richland	a 113	a 174	a 249	a 122	a 195	b 195	c 1,296
Riverside	113	144	157	112	98	70	432
West Branch	50	48	57	76	124	91	521
MONROE CO.	10,143	10,685	4,697	9,235	19,408	23,161	119,792
Ash	311	990	368	608	975	1,383	6,876
Bedford	763	1,166	289	425	972	839	4,333
Berlin	548	562	352	742	958	1,343	6,049
Dundee	a 604	a 729	a 329	a 457	a 2,953	b 2,953	c 15,267
Erie	619	352	137	530	208	217	1,373
Exeter	753	685	391	1,005	1,523	1,791	8,133
Frenchtown	980	945	594	913	1,911	2,578	12,455
Ida	590	654	351	597	973	985	5,026
La Salle	547	460	196	632	697	784	4,124
London	573	603	344	343	1,219	1,642	8,489
Milan	634	621	334	509	2,472	3,423	21,320
Monroe	308	279	100	288	309	447	2,154
Raisinville	787	895	337	603	2,143	2,653	12,743
Summerfield	653	664	394	647	875	981	4,619
Whiteford	1,023	1,080	391	938	1,320	1,387	6,831
MONTCALM CO.	7,763	6,517	3,865	5,178	13,053	23,665	137,519
Belvidere	309	226	119	123	204	324	1,925
Bloomer	674	613	165	379	3,498	5,108	29,051
Bushnell	444	326	196	316	2,321	2,618	16,661
Cato	453	344	212	164	1,011	1,076	6,528
Crystal	285	310	214	233	1,202	1,125	8,088
Day	249	202	139	159	545	1,077	6,276
Douglass	454	349	231	300	589	844	4,772
Eureka	436	296	156	258	972	1,426	8,749
Evergreen	337	237	164	255	794	1,296	6,442
Fair Plain	515	393	226	450	711	1,063	6,198
Ferris	413	327	191	332	1,242	1,295	6,573
Greenville City:							
1st ward	66	10	4	17	----------	----------	----------
Home	159	129	124	138	296	328	1,718
Maple Valley	651	586	341	479	1,408	1,582	8,224
Montcalm	459	516	275	490	670	993	5,455
Pierson	299	291	195	201	268	328	2,258
Pine	460	430	252	253	557	587	3,493
Reynolds	159	153	101	123	242	284	1,846
Richland	252	214	175	167	333	288	1,659
Sidney	213	185	95	144	84	136	544
Winfield	424	381	280	314	1,266	1,793	11,065
MONTMORENCY CO.	286	288	229	306	228	206	1,245
Albert	10	4	3	5	----------	----------	----------
Briley	24	29	31	39	----------	----------	----------
Hillman	77	57	65	76	98	107	636
Montmorency	59	53	35	38	91	63	399
Rust	60	46	64	72	32	27	175
Vienna	47	44	31	69	7	9	35
Wheatfield	9	5	----------	7	----------	----------	----------

a Copied from the preceding report.
b Number in May, 1894, as shown by the preceding report.
c Estimated.

Digitized by Google

TABLE IV.—CONTINUED.—*Live stock in 1895, and sheep and wool in 1894.*

Counties, townships, cities and wards.	Live stock, six months old and over, May, 1895.					Sheep sheared in 1894.	
	Horses.	Milch cows.	Cattle (other than milch cows).	Hogs.	Sheep.		
	Number.	Number.	Number.	Number.	Number.	Number.	Pounds of wool.
MUSKEGON Co.	2,822	3,301	2,056	2,145	6,028	6,604	40,899
Blue Lake	42	90	65	43	237	187	1,114
Casinova	247	255	90	200	666	838	4,214
Cedar Creek	147	139	127	189	800	882	6,256
Dalton	276	359	222	145	95	69	357
Egleston	64	79	52	92	161	132	673
Fruitland	232	289	240	173	213	200	1,398
Fruitport	114	116	79	53	71	59	197
Holton	302	347	243	333	1,695	1,977	13,338
Laketon	91	150	83	92	60	57	300
Montague	107	99	65	87	380	517	3,396
Moorland	265	294	232	175	447	447	2,254
Muskegon	81	158	38	55	.....	.....	.....
Norton	209	211	81	88	5	5	40
Ravenna	396	411	244	164	1,023	964	5,604
Sullivan	27	38	26	9	53	53	310
Whitehall	49	43	34	26	89	31	210
White River	183	218	125	211	134	196	1,208
NEWAYGO Co.	4,142	4,325	3,423	3,980	11,184	12,085	73,444
Ashland	497	535	485	390	1,264	1,571	9,154
Barton	201	224	138	191	825	853	5,490
Beaver	123	90	91	79	303	398	1,960
Big Prairie	98	101	107	128	310	301	2,083
Bridgeton	202	228	82	262	694	705	3,752
Brooks	63	76	59	121	278	238	1,407
Croton	175	141	163	236	659	701	4,478
Dayton	394	413	315	354	1,312	1,461	9,645
Denver	354	332	216	210	1,352	1,396	8,698
Ensley	491	352	323	488	1,005	992	5,226
Everett	77	88	78	154	228	225	1,452
Garfield	385	456	339	398	716	747	4,257
Goodwell	68	102	84	57	101	73	485
Grant	99	115	83	63	239	233	1,913
Home	25	26	26	11	145	51	357
Lincoln	a 54	a 34	a 44	a 40	a 46	b 46	c 280
Monroe	a 17	a 18	a 13	a 7	a 9	b 9	c 55
Norwich	120	144	149	75	142	160	1,442
Sheridan	481	595	383	488	838	1,356	8,354
Sherman	137	199	93	178	286	128	752
Troy	48	55	124	31	401	375	2,000
Wilcox	33	15	28	19	31	20	144
OAKLAND Co.	14,899	14,335	7,170	9,662	69,943	92,083	589,465
Addison	573	427	398	443	4,256	6,323	39,379
Avon	683	600	357	547	2,554	3,205	21 816
Bloomfield	718	615	212	326	1,882	2,177	11,742
Brandon	659	504	349	516	4,037	5,215	34,573
Commerce	433	367	251	352	2,704	3,629	24,697
Farmington	731	1,253	265	408	1,337	1,669	10,137
Groveland	534	508	192	416	3,138	4,131	28,387
Highland	633	387	298	451	3,131	3,998	29,857
Holly	531	363	293	348	3,579	4,337	26,654
Independence	535	354	227	361	2,764	4,742	28,675

a Copied from the preceding report.
b Number in May, 1894, as shown by the preceding report.
c Estimated.

Digitized by Google

TABLE IV.—CONTINUED.—*Live stock in 1895, and sheep and wool in 1894.*

Counties, townships, cities and wards.	Live stock, six months old and over, May, 1895.					Sheep sheared in 1894.	
	Horses.	Milch cows.	Cattle (other than milch cows).	Hogs.	Sheep.		
	Number.	Number.	Number.	Number.	Number.	Number.	Pounds of wool.
OAKLAND Co.—*Continued.*							
Lyon	652	578	442	343	4,790	6,658	47,545
Milford	448	395	282	454	3,708	4,607	33,735
Novi	688	882	302	604	2,447	3,820	22,879
Oakland	591	481	307	479	4,672	5,665	35,309
Orion	464	336	219	393	2,172	2,821	17,452
Oxford	568	422	313	374	2,839	3,708	21,915
Pontiac	553	524	238	259	1,748	2,213	13,459
Pontiac City	72	142	31	149	100	140	700
1st ward	32	49	12	12	100	140	700
4th ward	40	93	19	137	----------	----------	----------
Rose	528	496	274	203	3,681	4,785	30,291
Royal Oak	687	989	158	263	483	903	1,909
Southfield	704	1,045	308	285	1,586	2,218	11,714
Springfield	578	458	399	428	2,464	3,125	18,354
Troy	882	1,040	259	416	1,531	2,300	13,278
Waterford	560	351	247	213	2,459	3,034	21,272
West Bloomfield	469	393	237	274	2,787	3,526	23,898
White Lake	425	395	271	347	3,094	3,739	18,843
OCEANA Co.	3,811	3,394	2,483	2,476	7,609	6,890	45,404
Benona	339	331	272	229	521	492	3,595
Clay Banks	356	313	234	253	686	734	4,414
Colfax	54	61	52	72	237	203	1,348
Crystal	245	199	202	219	158	262	1,635
Elbridge	393	298	157	189	963	919	5,859
Ferry	211	208	134	165	694	687	4,001
Golden	238	182	122	139	4	18	176
Grant	308	326	283	204	804	569	3,324
Greenwood	125	110	95	114	673	667	4,619
Hart	312	274	98	156	616	596	4,331
Leavitt	154	160	147	165	668	588	3,408
Newfield	208	175	211	148	621	437	2,894
Otto	62	59	58	30	116	29	191
Pentwater	8	7	3	5	----------	----------	----------
Shelby	371	270	134	86	493	446	3,428
Weare	437	421	292	292	355	298	2,281
OGEMAW Co.	720	842	996	1,054	1,621	1,476	10,903
Churchill	79	95	105	167	194	94	785
Cumming	52	60	66	89	176	128	733
Edwards	82	92	112	123	94	92	456
Foster	29	37	29	25	74	120	710
Goodar	13	16	20	64	3	----------	----------
Hill	18	23	40	43	9	6	55
Horton	a 43	a 47	a 57	a 69	a 76	b 76	c 562
Klacking	119	118	129	140	207	262	1,739
Logan	24	25	38	31	34	23	165
Mills	15	25	45	46	75	46	374
Ogemaw	a 25	a 46	a 45	a 13	a 111	b 111	c 820
Richland	31	44	61	32	23	2	14
Rose	85	109	132	83	231	296	2,870
West Branch	103	105	117	120	315	220	1,620

a Copied from the preceding report.
b Number in May, 1894, as shown by the preceding report.
c Estimated.

Digitized by Google

TABLE IV.—CONTINUED.—*Live stock in 1895, and sheep and wool in 1894.*

Counties, townships, cities and wards.	Live stock, six months old and over, May, 1895.					Sheep sheared in 1894.	
	Horses.	Milch cows.	Cattle (other than milch cows).	Hogs.	Sheep.		
	Number.	Number.	Number.	Number.	Number.	Number.	Pounds of wool.
ONTONAGON Co.	374	187	158	62	5		
Bohemia	26	10	3	6			
Carp Lake	8		4	3			
Greenland	1						
Interior	a 175	a 41	a 2	a 28			
McMillan	25	20	17	5			
Ontonagon	69	47	76		5		
Rockland	70	69	56	20			
OSCEOLA Co.	3,491	3,504	2,888	2,891	9,208	10,973	70,487
Burdell	201	259	151	125	519	585	3,628
Cedar	72	64	56	75	229	205	1,266
Evart	186	213	242	112	782	1,018	7,404
Hartwick	151	125	126	95	289	517	3,232
Hersey	462	359	317	279	1,129	1,490	10,262
Highland	129	163	129	185	216	225	1,447
Le Roy	117	140	131	74	376	345	2,139
Lincoln	422	400	308	358	958	1,203	7,954
Marion	98	81	98	80	223	206	1,358
Middle Branch	52	71	97	47	195	154	980
Orient	150	151	112	76	716	686	4,230
Osceola	258	287	265	276	623	776	5,147
Richmond	591	608	473	643	1,357	1,669	9,537
Rose Lake	149	164	111	123	435	529	3,937
Sherman	277	246	137	203	445	574	3,948
Sylvan	151	173	150	100	651	791	4,117
OSCODA Co.	259	303	303	179	561	574	4,193
Atherton	24	16	16	7	10	26	183
Big Creek	a 26	a 37	a 47	a 35	a 202	b 202	c 1,475
Comins	62	64	58	26	56	30	186
Elmer	31	47	49	31	102	90	760
Greenwood	8	13	10	5	17	19	90
Harmon	74	41	40	39	78	85	663
Mentor	20	43	50	27	61	54	401
Mount Pindus	14	37	38	9	35	68	435
OTSEGO Co.	524	507	445	353	37		
Charlton	34	34	56	17			
Chester	23	23	15	23			
Corwith	a 37	a 44	a 39	a 34	a 7		
Dover	53	42	38	44			
Elmira	90	86	83	44			
Hayes	67	58	41	36	13		
Livingston	195	195	155	119	17		
Otsego Lake	15	15	13	31			
OTTAWA Co.	8,375	10,789	5,832	5,859	10,413	11,657	58,240
Allandale	555	678	401	420	568	559	3,064
Blendon	333	478	154	101	79	83	382
Chester	773	693	508	325	2,912	2,896	12,845
Crockery	349	403	264	165	492	487	2,106

a Copied from the preceding report.
b Number in May, 1894, as shown by the preceding report.
c Estimated.

Digitized by Google

TABLE IV.—CONTINUED.—*Live stock in 1895, and sheep and wool in 1894.*

Counties, townships, cities and wards.	Live stock, six months old and over, May, 1895.					Sheep sheared in 1894.	
	Horses.	Milch cows.	Cattle (other than milch cows).	Hogs.	Sheep.		
	Number.	Number.	Number.	Number.	Number.	Number.	Pounds of wool.
OTTAWA Co.—*Continued.*							
Georgetown	469	796	296	223	234	222	1,097
Grand Haven	185	246	176	158			
Grand Haven City:							
3d and 4th wards	127	112		48			
Holland	872	1,256	628	661	116	98	643
Jamestown	684	1,172	445	632	872	965	5,029
Olive	634	781	559	401	183	178	1,082
Polkton	844	1,008	612	454	1,301	1,783	8,988
Robinson	244	325	286	84	36	28	155
Spring Lake	77	89	46	35	7	7	55
Tallmage	551	493	254	346	655	970	4,568
Wright	828	734	311	552	2,628	3,141	15,494
Zeeland	860	1,530	952	764	330	300	1,781
PRESQUE ISLE Co.	1,064	1,362	1,482	1,751	1,120	1,068	5,645
Allis	57	62	62	37	59	160	744
Bearinger	a 2	a 2	a 2	a 5			
Belknap	231	290	334	448	188	178	976
Bismarck	30	36	46	50	44	39	316
Case	49	57	47	72	18	12	89
Krakow	75	99	109	102	46	42	175
Metz	99	125	134	177	83	83	440
Moltke	132	188	185	361	259	213	983
Posen	312	415	480	444	310	344	1,352
Presque Isle	16	22	17	23	48	35	320
Rogers	60	66	76	132	75	58	350
ROSCOMMON Co.	85	116	126	99	348	324	1,436
Denton	20	48	47	41	6	6	40
Gerrish	16	10	5	26	4	4	35
Markey	11	13	21	17			
Nester	1	2	2				
Richfield	13	18	13	9	11	8	80
Roscommon	24	25	38	6	327	316	1,281
SAGINAW Co.	11,423	13,840	7,977	8,289	22,330	25,335	136,363
Albee	322	284	256	144	996	1,077	5,292
Birch Run	681	810	324	328	1,339	1,687	8,584
Blumfield	694	1,115	351	686	390	219	1,436
Brady	491	393	341	244	2,282	2,500	13,324
Brant	372	422	259	304	1,883	2,125	12,287
Bridgeport	588	855	288	370	514	653	4,274
Buena Vista	718	1,011	376	382	240	227	1,328
Carrollton	66	54	17	46			
Chapin	180	173	215	159	672	866	4,081
Chesaning	693	601	481	429	2,560	2,954	15,814
Frankenmuth	880	1,341	713	861	474	697	3,523
Fremont	489	550	382	373	1,327	1,551	7,990
James	189	264	132	285	85	110	607
Jonesfield	302	374	446	406	776	778	3,951
Kochville	348	455	142	159	298	263	1,371
Lakefield	205	225	67	193	679	784	4,029
Maple Grove	505	465	246	470	1,757	2,308	11,689

a Copied from the preceding report.

Digitized by Google

TABLE IV.—CONTINUED.—*Live stock in 1895, and sheep and wool in 1894.*

Counties, townships, cities and wards.	Live stock, six months old and over, May, 1895.					Sheep sheared in 1894.	
	Horses.	Milch cows.	Cattle (other than milch cows).	Hogs.	Sheep.		
	Number.	Number.	Number.	Number.	Number.	Number.	Pounds of wool.
SAGINAW CO.—*Continued.*							
Marion	a 131	a 177	a 183	a 112	a 71	b 71	c 282
Richland	489	627	395	314	921	931	4,919
Saginaw	609	788	426	573	393	412	2,522
Spaulding	110	160	90	102	81	83	444
St. Charles	349	398	385	174	1,099	1,016	5,298
Swan Creek	265	293	270	180	649	733	5,008
Taymouth	509	581	262	216	539	553	2,703
Thomastown	414	483	319	360	630	735	5,440
Tittabawassee	799	848	524	529	1,628	2,002	10,777
Zilwaukie	77	98	38	90	57	----------	----------
SANILAC CO.	11,925	11,721	12,146	6,913	38,422	46,005	265,695
Argyle	399	423	283	318	1,806	1,712	9,602
Austin	335	385	300	119	1,339	1,948	10,122
Bridgehampton	409	549	919	417	858	1,478	10,846
Buel	a 161	a 324	a 344	a 98	a 642	b 642	c 3,711
Custer	292	342	469	292	771	725	3,669
Delaware	634	820	397	429	1,943	2,502	17,635
Elk	666	605	430	260	1,829	2,217	10,805
Elmer	234	247	222	54	762	926	4,889
Evergreen	385	343	467	189	1,466	1,489	8,217
Flynn	351	330	123	248	1,214	1,516	8,280
Forester	388	294	265	129	1,059	1,424	7,895
Fremont	517	440	447	257	1,474	1,659	8,209
Greenleaf	359	346	409	262	1,577	1,791	9,590
Lamotte	283	275	239	199	1,433	1,661	11,814
Lexington	813	655	634	224	1,635	1,943	10,616
Maple Valley	572	575	584	579	1,777	2,158	10,447
Marion	143	146	162	71	537	576	3,063
Marlette	966	924	941	861	4,164	5,008	33,798
Minden	316	343	410	258	1,098	1,709	9,951
Moore	375	341	386	313	1,843	1,860	10,283
Sanilac	837	849	977	309	2,335	2,862	17,338
Speaker	768	658	741	337	2,548	3,102	16,420
Washington	518	518	483	236	1,441	1,806	10,079
Watertown	352	338	343	201	966	984	5,378
Wheatland	114	105	154	66	560	583	3,421
Worth	667	546	512	177	1,297	1,724	9,547
SCHOOLCRAFT CO.	282	285	292	193	68	6	42
Doyle	a 41	a 38	a 36	a 8	----------	----------	----------
Germfask	40	38	48	33	----------	----------	----------
Hiawatha	73	100	106	103	----------	----------	----------
Inwood	41	49	54	35	6	6	42
Manistique	a 34	a 26	a 13	a 5	a 38	----------	----------
Thompson	53	34	35	9	24	----------	----------
SHIAWASSEE CO.	9,005	7,933	4,547	7,313	55,814	66,978	404,891
Antrim	483	448	247	436	5,989	7,317	40,866
Bennington	476	439	245	421	3,533	4,773	33,133
Burns	642	493	323	514	6,033	7,464	43,922
Caledonia	123	105	50	74	433	585	3,663

a Copied from the preceding report.
b Number in May, 1894, as shown by the preceding report.
c Estimated.

Digitized by Google

TABLE IV.—CONTINUED.—*Live stock in 1895, and sheep and wool in 1894.*

Counties, townships, cities and wards.	Live stock, six months old and over, May, 1895.					Sheep sheared in 1894.	
	Horses.	Milch cows.	Cattle (other than milch cows).	Hogs.	Sheep.		
	Number.	Number.	Number.	Number.	Number.	Number.	Pounds of wool.
SHIAWASSEE CO.—*Continued.*							
Corunna City	80	64	23	57	495	752	4,835
1st ward	38	28	8	32	275	284	2,960
2d ward	22	13	11	6	.....	.....	.....
3d ward	20	23	4	18	220	468	1,875
Fairfield	436	510	228	375	2,862	2,385	13,186
Hasleton	816	755	378	665	2,043	4,048	20,561
Middlebury	411	372	187	229	2,857	2,965	17,228
New Haven	898	701	296	716	4,447	5,294	29,658
Owosso	474	538	296	301	1,271	1,603	10,933
Perry	560	518	296	420	4,450	4,686	29,419
Rush	661	602	425	721	2,555	3,138	17,177
Sciota	598	471	317	601	4,290	4,826	29,934
Shiawassee	698	565	377	572	3,471	4,425	28,950
Venice	481	418	271	398	3,181	3,385	20,754
Vernon	705	599	317	415	4,329	5,570	34,217
Woodhull	468	335	201	353	3,131	3,763	21,451
ST. CLAIR CO.	11,245	11,146	8,298	6,353	30,147	38,147	190,250
Berlin	605	431	283	259	3,678	5,033	31,869
Brockway	521	521	454	271	2,530	3,200	16,075
Burtchville	178	237	128	61	523	663	3,383
Casco	908	1,081	654	668	783	908	3,565
China	710	877	422	283	989	1,079	5,499
Clay	a 214	a 316	a 295	a 73	a 317	b 317	c 1,582
Clyde	576	430	354	173	964	1,489	7,348
Columbus	686	574	383	408	2,180	2,991	13,780
Cottrellville	535	617	331	347	629	709	3,484
East China	132	91	106	74	231	169	985
Emmet	290	313	249	291	1,400	1,769	7,106
Fort Gratiot	299	358	140	106	188	182	985
Grant	520	393	390	73	1,630	1,353	5,380
Greenwood	626	695	396	264	1,371	1,330	8,246
Ira	390	491	192	458	380	398	1,594
Kenockee	267	240	217	226	994	1,315	5,051
Kimball	435	466	327	389	651	651	2,939
Lynn	439	351	402	295	2,089	2,349	10,649
Marine City:							
2d ward	8	4	4	15	.....	.....	.....
Mussey	671	672	627	488	2,787	3,174	15,176
Port Huron	70	92	64	63	106	142	690
Riley	802	567	347	364	3,860	4,019	23,204
St. Clair	689	691	631	499	1,533	1,934	9,381
Wales	729	638	403	295	1,995	2,673	13,434
ST. JOSEPH CO.	8,437	6,370	3,250	9,808	32,313	41,746	248,085
Burr Oak	688	517	260	747	2,747	3,230	19,089
Colon	571	470	235	756	3,552	3,985	25,488
Constantine	544	385	190	539	2,355	3,315	18,953
Fabius	586	493	322	787	2,285	2,230	10,901
Fawn River	331	260	117	608	1,515	1,750	10,501

a Copied from the preceding report.
b Number in May, 1894, as shown by the preceding report.
c Estimated.

Digitized by Google

TABLE IV.—CONTINUED.—*Live stock in 1895, and sheep and wool in 1894.*

Counties, townships, cities and wards.	Live stock, six months old and over, May, 1895.					Sheep sheared in 1894.	
	Horses.	Milch cows.	Cattle (other than milch cows).	Hogs.	Sheep.		
	Number.	Number.	Number.	Number.	Number.	Number.	Pounds of wool.
ST. JOSEPH CO.—*Continued.*							
Florence	554	393	138	587	1,566	1,671	10,162
Flowerfield	610	525	293	989	2,559	3,048	15,818
Leonidas	782	486	269	611	3,554	3,926	22,654
Lockport	282	357	157	485	1,158	1,171	6,848
Mendon	569	423	196	590	2,840	2,355	19,758
Mottville	375	355	126	362	1,041	1,244	8,172
Nottawa	718	447	272	559	2,542	2,183	20,486
Park	454	362	155	710	1,621	1,780	10,029
Sherman	615	496	262	792	1,904	1,440	8,756
Sturgis	215	224	127	256	449	626	2,848
White Pigeon	248	277	131	425	1,025	5,782	26,622
TUSCOLA CO.	11,153	10,335	7,775	9,211	37,911	41,801	250,158
Akron	468	462	689	323	1,270	1,514	9,085
Almer	828	587	489	1,267	2,272	2,345	13,794
Arbela	740	781	391	386	2,269	2,453	13,927
Columbia	524	503	412	265	1,670	1,885	11,945
Dayton	626	608	347	589	2,646	2,896	16,851
Denmark	783	879	695	723	1,647	1,709	10,129
Elkland	522	598	598	676	2,228	2,591	14,816
Ellington	133	191	95	174	887	1,071	5,524
Elmwood	536	450	428	359	1,826	2,104	12,453
Fair Grove	798	651	499	683	2,786	3,119	17,524
Fremont	504	544	272	393	1,544	1,537	10,394
Gilford	281	258	280	372	938	1,186	6,758
Indian Fields	a 249	a 177	a 133	a 157	a 598	b 598	c 3,576
Juniata	608	425	288	368	2,424	2,807	16,813
Kingston	279	245	232	316	1,485	1,631	10,568
Koylton	380	350	253	150	2,158	2,707	17,643
Millington	532	636	310	357	1,987	2,318	13,204
Novesta	330	275	226	254	906	1,190	7,189
Tuscola	603	626	434	365	1,235	1,208	7,076
Vassar	262	238	120	124	542	352	1,984
Watertown	516	457	359	332	2,408	2,955	19,337
Wells	368	274	307	289	1,465	1,295	7,340
Wisner	189	181	219	198	570	305	1,537
VAN BUREN CO.	9,848	6,501	3,540	8,159	30,204	36,799	233,721
Almena	475	274	144	342	1,526	1,888	11,272
Antwerp	440	296	178	335	1,921	2,825	17,587
Arlington	753	498	213	536	2,700	3,152	20,757
Bangor	649	348	252	536	2,463	2,425	13,918
Bloomingdale	566	500	365	596	1,516	1,811	9,665
Columbia	565	310	131	208	1,026	824	4,705
Covert	350	207	40	98	657	753	3,834
Decatur	389	338	120	261	1,286	1,711	10,541
Geneva	768	491	224	459	1,380	1,347	7,945
Hamilton	638	369	239	525	1,696	2,012	12,811
Hartford	604	382	238	612	2,058	2,345	14,525
Keeler	513	341	150	717	2,083	2,475	15,316
Lawrence	843	612	301	830	2,808	3,431	22,737

a Copied from the preceding report.
b Number in May, 1894, as shown by the preceding report.
c Estimated.

Digitized by Google

TABLE IV.—CONTINUED.—*Live stock in 1895, and sheep and wool in 1894.*

Counties, townships, cities and wards.	Live stock, six months old and over, May, 1895.					Sheep sheared in 1894.	
	Horses.	Milch cows.	Cattle (other than milch cows).	Hogs.	Sheep.		
	Number.	Number.	Number.	Number.	Number.	Number.	Pounds of wool.
VAN BUREN CO.—*Continued.*							
Paw Paw	438	265	176	377	1,758	2,890	16,316
Pine Grove	548	326	156	291	966	1,323	6,807
Porter	625	507	311	867	2,146	2,735	14,599
South Haven	a 89	a 77	a 26	a 40	a 55	b 55	c 324
Waverly	595	260	276	537	2,124	2,897	17,862
WASHTENAW CO.	11,765	10,827	6,662	9,220	99,875	119,697	821,081
Ann Arbor	488	431	247	360	3,525	3,823	25,312
Augusta	464	516	194	282	1,823	2,565	15,531
Bridgewater	735	620	422	566	6,111	7,819	54,725
Dexter	404	322	304	369	4,813	6,097	43,586
Freedom	582	580	281	419	7,549	8,187	50,691
Lima	653	584	488	398	7,547	8,876	59,859
Lodi	547	483	258	587	5,723	7,513	56,504
Lyndon	500	380	292	425	5,561	6,718	49,911
Manchester	594	513	289	679	6,586	7,716	56,291
Northfield	391	317	241	261	3,321	4,989	28,572
Pittsfield	594	791	279	293	3,214	4,116	26,714
Salem	613	556	302	419	3,506	4,433	29,803
Saline	745	620	284	422	6,171	6,978	52,147
Scio	567	426	280	531	4,381	5,705	39,796
Sharon	539	546	436	512	6,850	7,613	51,978
Superior	616	659	448	612	4,723	5,547	38,315
Sylvan	502	537	332	443	6,088	6,823	44,756
Webster	578	278	287	437	4,856	6,016	40,645
York	a 983	a 795	a 353	a 590	a 5,294	b 5,294	c 36,317
Ypsilanti	670	773	385	621	2,323	2,872	20,331
WAYNE CO.	10,489	13,366	4,334	6,323	10,589	13,043	73,414
Brownstown	787	867	235	497	1,350	1,538	8,661
Canton	536	664	434	335	1,309	1,569	9,461
Dearborn	665	880	136	312	201	175	1,305
Ecorse	617	636	207	584	85	74	250
Greenfield	653	809	82	199	212	266	1,477
Grosse Point	182	173	59	130	8	.....	.....
Hamtramck	a 90	a 93	a 12	a 78	a 15	b 15	c 84
Huron	500	472	233	411	565	629	3,995
Livonia	763	1,685	354	430	123	234	1,354
Monguagon	364	368	217	364	790	854	4,655
Nankin	779	955	323	276	775	890	4,323
Plymouth	808	1,134	465	747	1,613	2,447	16,040
Redford	583	1,528	273	424	114	107	613
Romulus	539	589	107	384	836	810	4,112
Springwells	336	284	81	253	3	.....	.....
Sumpter	669	563	260	225	844	1,027	5,303
Taylor	517	648	184	208	243	280	1,431
Van Buren	752	1,018	471	517	1,604	2,123	11,341

a Copied from the preceding report.
b Number in May, 1894, as shown by the preceding report.
c Estimated.

Digitized by Google

TABLE IV.—CONCLUDED.—*Live stock in 1895, and sheep and wool in 1894.*

Counties, townships, cities and wards.	Live stock, six months old and over, May, 1895.					Sheep sheared in 1894.	
	Horses.	Milch cows.	Cattle (other than milch cows).	Hogs.	Sheep.		
	Number.	Number.	Number.	Number.	Number.	Number.	Pounds of wool.
WEXFORD CO.	2,080	2,116	1,994	1,724	2,246	2,534	16,508
Antioch	159	157	195	128	368	494	3,126
Boon	40	71	83	45	.....	.....	.....
Cadillac City:							
4th ward	6	14	30	16	.....	.....	.....
Cedar Creek	400	380	231	257	255	290	2,007
Cherry Grove	109	143	134	76	201	187	1,047
Clam Lake	347	330	364	256	192	265	1,923
Colfax	211	194	160	168	322	420	2,515
Greenwood	80	53	54	40	92	80	596
Hanover	41	29	27	25	51	53	324
Harring	99	122	102	59	97	112	337
Henderson	30	34	12	13	44	49	255
Liberty	52	50	52	60	24	2	18
Selma	103	112	150	178	160	156	1,086
Slagle	23	28	58	26	43	43	260
South Branch	31	45	60	44	29	29	180
Springville	94	67	50	47	77	47	368
Wexford	256	237	213	221	260	307	2,036

Digitized by Google

TABLE V.—*Apple and peach orchards in Michigan in the year 1895, and products in 1894.*

State and counties.	Apples.			Peaches.			Value of apples and peaches sold in 1894.
	Acres in orchards in 1895.	Bushels raised in 1894.	Bushels sold in 1894.	Acres in orchards in 1895.	Bushels raised in 1894.	Bushels sold in 1894.	
State	217,788.35	2,376,686	1,496,129	28,872.27	813,309	787,621	$1,164,356
Alcona	245.50	163	70	1.			351
Alger	13.37						
Allegan	7,816.71	196,471	127,869	7,470.62	325,833	322,888	242,005
Alpena	335.28	2,125	1,504	.05	2		1,393
Antrim	1,449.20	32,055	15,186	7.50	62	31	7,450
Arenac	298.45	1,394	780	1.			559
Baraga	32.25	141	36				36
Barry	5,288.	42,179	20,326	456.01	3,056	2,131	3,306
Bay	1,058.50	9,296	4,976	2.	30		3,080
Benzie	1,266.50	11,691	7,170	542.25	2,989	2,677	6,636
Berrien	6,994.18	207,060	157,566	2,067.69	67,555	64,618	120,237
Branch	5,754.	35,093	23,076	34.25	631	273	7,381
Calhoun	4,773.25	26,970	12,374	139.13	788	563	5,312
Cass	4,085.51	52,578	30,487	163.	7	5	10,509
Charlevoix	1,097.12	10,429	6,310	51.12			3,296
Cheboygan	429.83	2,228	1,084	1.75			816
Chippewa	8.						
Clare	181.50	425	235				222
Clinton	6,098.51	69,815	33,220	144.53	3,331	2,786	14,226
Crawford	71.75	157	73		2	1	94
Delta	92.03	1,037	416	19.			331
Dickinson	8.25						
Eaton	6,312.88	50,542	29,806	68.58	417	193	10,050
Emmet	1,023.	3,574	1,050	14.			726
Genesee	6,805.25	51,725	21,988	94.25	315	111	7,959
Gladwin	206.50	170	30	.50			15
Grand Traverse	3,019.75	72,001	58,773	103.	3,184	2,767	32,573
Gratiot	3,518.57	15,546	4,635	17.	19	9	1,538
Hillsdale	6,935.38	60,987	41,055	49.88	393	195	11,444
Houghton	15.						
Huron	3,325.41	23,192	9,510	11.12	75	27	3,524
Ingham	5,661.25	37,070	22,932	122.	648	379	7,474
Ionia	5,896.75	81,338	52,183	883.56	35,071	32,730	46,493
Iosco	327.58	2,268	867	1.			641
Iron	18.25	91					
Isabella	2,018.24	6,082	2,244	12.	1		1,039
Jackson	5,538.63	43,835	22,920	359.88	1,278	913	9,441
Kalamazoo	4,639.21	43,644	19,473	237.30	730	541	8,271
Kalkaska	584.50	2,618	1,085	1.			606
Kent	7,468.50	196,766	155,591	3,963.	170,810	170,867	199,168
Keweenaw	2.25	25	20				25
Lake	271.87	530	194	2.	1		165
Lapeer	5,109.63	37,503	19,742	73.38	203	71	5,893
Leelanau	2,431.75	29,423	19,379	56.24	990	521	8,736
Lenawee	7,934.	23,269	12,833	556.63	3,213	1,790	5,524
Livingston	4,781.25	11,757	6,504	285.75	603	542	2,604
Luce	24.50	73	26				33
Mackinac	23.50						
Macomb	5,308.50	60,677	40,129	27.25	491	408	15,069
Manistee	1,645.78	21,535	13,998	201.75	600	471	7,358

Digitized by Google

TABLE V.—CONTINUED.—*Apple and peach orchards in 1895, and products in 1894.*

Counties.	Apples.			Peaches.			Value of apples and peaches sold in 1894.
	Acres in orchards in 1895.	Bushels raised in 1894.	Bushels sold in 1894.	Acres in orchards in 1895.	Bushels raised in 1894.	Bushels sold in 1894.	
Marquette	68.75	963	709				$716
Mason	1,969.25	46,617	36,339	1,373.58	38,033	35,675	45,691
Mecosta	1,260.95	2,124	1,003	16.25			582
Menominee	154.49	6		.50			
Midland	541.75	2,865	895	1.			408
Missaukee	279.11	127	15	1.50			10
Monroe	4,438.25	46,809	22,002	101.21	2,125	1,817	9,680
Montcalm	3,244.58	17,397	7,977	187.14	1,073	666	3,401
Montmorency	101.65	307	29	.50	2	2	25
Muskegon	1,636.50	36,548	24,319	423.	9,811	9,337	13,767
Newaygo	1,945.50	45,369	27,563	491.83	4,961	4,483	15,372
Oakland	10,017.37	114,954	89,012	581.75	7,676	6,980	41,358
Oceana	2,981.87	61,508	40,993	3,145.41	83,723	79,654	78,747
Ogemaw	275.38	466	115	.88	2		128
Ontonagon	650.	160	35				35
Osceola	1,075.57	999	330	2.25	2		200
Oscoda	134.	120	12				12
Otsego	70.50	12	2				2
Ottawa	3,726.54	102,544	72,300	960.30	16,169	15,756	40,935
Presque Isle	347.	4,163	852				682
Roscommon	36.50	195	120				118
Saginaw	3,446.21	31,448	14,070	9.75	4		6,367
Sanilac	4,031.53	18,957	5,744	58.50	129	85	2,346
Schoolcraft	48.37	54	10				10
Shiawassee	4,466.87	29,124	12,935	47.75	312	206	4,790
St. Clair	5,191.50	36,482	17,903	103.45	1,105	954	8,032
St. Joseph	3,544.50	32,212	3,648	28.50	21	14	3,332
Tuscola	4,997.25	54,774	29,357	48.	379	139	10,719
Van Buren	6,613.75	62,736	44,942	1,755.50	19,580	18,277	31,116
Washtenaw	6,745.75	20,168	13,094	1,072.50	5,153	4,957	10,747
Wayne	4,801.25	36,272	23,439	199.50	711	561	11,177
Wexford	846.50	2,158	791	18.75			642

Digitized by Google

TABLE V.—CONTINUED.—*Apple and peach orchards in 1895, and products in 1894.*

State, counties, townships, cities and wards.	Apples.			Peaches.			Value of apples and peaches sold in 1894.
	Acres in orchards in 1895.	Bushels raised in 1894.	Bushels sold in 1894.	Acres in orchards in 1895.	Bushels raised in 1894.	Bushels sold in 1894.	
State	217,788.35	2,376,686	1,496,129	28,872.27	812,309	787,621	$1,164,356
ALCONA Co.	245.50	168	70	1.			$51
Alcona	1.25						
Caledonia	25.	63	10				6
Curtis	56.			1.			
Greenbush	26.						
Gustin	3.						
Harrisville	72.						
Hawes	12.						
Haynes	37.75	105	60				45
Mikado	11.						
Millen	1.50						
ALGER Co.	13.37						
Limestone	6.37						
Mathias	7.						
ALLEGAN Co.	7,816.71	196,471	127,869	7,470.62	325,833	322,888	242,005
Allegan	301.75			4.			
Casco	432.	5,380	3,710	1,040.	81,561	81,375	62,661
Cheshire	411.	17,787	11,567	25.	205	160	3,865
Clyde	104.50	1,740	1,010	12.	100	80	446
Dorr	365.50	16,830	12,150	27.75	585	410	3,510
Fillmore	285.	3,075	2,110	22.50	220	220	874
Ganges	769.	7,865	6,038	2,563.	85,384	85,204	47,270
Gun Plain	314.25			24.			
Heath	89.75	2,095	1,457				630
Hopkins	325.	21,220	15,699	40.50	1,125	940	6,519
Laketown	113.25	4,190	2,767	480.50	22,006	21,988	12,352
Lee	161.75			69.25			
Leighton	474.50	12,780	7,725	85.25	1,155	1,004	3,591
Manlius	206.25	5,708	3,680	104.50	5,365	5,265	5,799
Martin	253.50			11.50			
Monterey	527.	28,560	21,309	105.	665	420	8,689
Otsego	313.	1,710	1,125	1.			378
Overisel	92.38			.75			
Pine Plains	64.75	3,075	2,015	1.	10		1,005
Salem	297.50	23,396	15,373	51.75	727	656	6,059
Saugatuck	592.50	11,063	8,245	2,376.75	119,198	118,198	66,646
Trowbridge	510.25	6,686	4,020	13.87	41	19	1,568
Watson	416.50	4,901	3,965	132.	2,488	2,333	4,267
Wayland	396.83	18,410	3,904	278.75	5,148	4,616	5,876
ALPENA Co.	335.28	3,125	1,504	.05	2		1,393
Alpena	65.25	513	313				433
Green	43.25						
Long Rapids	86.25	1,140	615				470
Maple Ridge	48.75						
Ossineke	11.16	132	50	.05	1		50
Sanborn	4.50						
Wilson	76.12	1,340	496		1		435
ANTRIM Co.	1,449.20	22,055	15,136	7.50	62	31	7,450
Banks	244.	1,915	1,298	1.25			699
Central Lake	157.	3,115	2,172	1.50	40	25	1,031
Chestonia	28.25						197
Custar	64.45	455	300	.50			

Digitized by Google

TABLE V.—CONTINUED.—*Apple and peach orchards in 1895, and products in 1894.*

Counties, townships, cities and wards.	Apples.			Peaches.			Value of apples and peaches sold in 1894.
	Acres in orchards in 1895.	Bushels raised in 1894.	Bushels sold in 1894.	Acres in orchards in 1895.	Bushels raised in 1894.	Bushels sold in 1894.	
ANTRIM Co.—*Continued.*							
Echo	164.	2,506	1,451				$863
Elk Rapids	67.50	3,005	1,829	1.			915
Forest Home	133.50	3,083	1,871	2.25	15	6	911
Helena	91.	1,883	1,051		1		504
Jordan	137.50			.50			
Kearney	68.	1,053	582	.50	6		260
Mancelona	28.50						
Milton	212.	5,040	4,582				1,971
Star	19.50						
Torch Lake	24.						
Warner	9.						
ARENAC Co.	298.45	1,394	780	1.			559
Adams	a 3.75						
Arenac	24.87						
Au Gres	a 2.50						
Clayton	129.	1,060	720				523
Deep River	50.08						
Lincoln	a 6.50						
Mason	47.	334	60				36
Standish	23.25						
Turner	5.50						
Whitney	a 6.			a 1.			
BARAGA Co.	32.25	141	36				36
Arvon	19.	141	36				36
Covington	3.75						
L'Anse	9.50						
BARRY Co.	5,288.	42,179	20,326	456.01	3,056	2,131	8,906
Assyria	321.25	3,453	1,515	13.50	192	134	840
Baltimore	321.50			14.50			
Barry	334.25	280	230	26.50	170	165	235
Carlton	353.	6,222	3,357	15.	301	297	1,588
Castleton	427.25			12.25			
Hastings	322.25	3,094	860	3.			274
Hastings City: 1st and 4th wards	13.	92	45	14.	95	75	85
Hope	324.50			22.50			
Irving	214.50			88.25			
Johnstown	283.75	2,000	1,146	19.	70		371
Maple Grove	284.	5,455	3,973	1.75			1,102
Orangeville	112.50			26.25			
Prairieville	328.25	470	305	18.75	240	215	435
Rutland	302.25	1,935	963	55.25	250	149	417
Thornapple	406.75	12,945	5,260	38.75	1,022	786	1,947
Woodland	470.25			8.13			
Yankee Springs	368.75	6,208	2,670	78.63	716	360	1,012
BAY Co.	1,058.50	9,296	4,976	2.	30		3,080
Bangor	a 8.75	776	437				323
Beaver	58.25	630	376				171
Frankenlust	127.50	3,275	1,402	.50			1,067
Fraser	53.						
Garfield	15.						
Gibson	16.50			.50			

a Copied from the preceding report.

Digitized by Google

TABLE V.—CONTINUED.—*Apple and peach orchards in 1895, and products in 1894.*

Counties, townships, cities and wards.	Apples.			Peaches.			Value of apples and peaches sold in 1894.
	Acres in orchards in 1895.	Bushels raised in 1894.	Bushels sold in 1894.	Acres in orchards in 1895.	Bushels raised in 1894.	Bushels sold in 1894.	
BAY CO.—*Continued.*							
Hampton	72.50	710	430				$237
KawKawlin	8.	120	15				8
Merritt	166.	870	625				403
Monitor	220.25						
Mt. Forest	4.00						
Pinconning	22.50						
Portsmouth	186.	2,910	1,690		30		970
West Bay City:							
1st ward	2.	5	1				1
Williams	98.25			1.			
BENZIE CO.	1,266.50	11,691	7,170	543.25	2,989	2,677	6,636
Almira	81.	170	115				71
Benzonia	149 50	2,185	1,290	91.	1,520	1,490	2,370
Blaine	273.50	4,111	2,214	225.75	1,261	1,050	2,290
Colfax	42.			3.			
Crystal Lake	78.50	1,465	839	60.75	69	45	465
Gilmore	108.25	390	260	87.75			120
Homestead	96.			25.50			
Inland	86.						
Joyfield	186.75	2,310	1,815	23.50	65	55	972
Lake	14.	435	260	10.50			185
Platte	145.	625	377	15.50	74	37	218
Weldon	a 6.						
BERRIEN CO.	6,994.18	207,060	157,566	2,067.69	67,555	64,618	120,237
Bainbridge	458.50	10,844	8,625	108.	2,734	2,588	5,280
Benton	589.	19 800	15,256	378.25	12,373	10,476	17,991
Berrien	445.	36,075	27,385	38.			7,758
Bertrand	243.50	180	50	1.50			15
Buchanan	288.			1.			
Chickaming	294.	3,875	3,065	18.	365	315	1,610
Galien	229.	7,930	4,460	7.25	27	21	968
Hagar	266.	6,466	5,989	194.50	10,452	10,696	11,960
Lake	396.75	9,339	5,239	101.33	2,280	2,068	3,828
Lincoln	184.50	250	195	257.	7,162	7,071	6,227
New Buffalo	232.	10,455	6,619	36.	455	440	2,854
Niles	371.80	1,950	1,830	15.75			1,800
Oronoko	589.50	11,420	8,916	116.75	1,005	926	3,187
Pipestone	607.38	30.470	22,781	155.61	846	751	8,986
Royalton	444.	23,649	19,770	49.	1,320	1,323	7,011
Sodus	515.75	19,953	16,287	79.25	726	626	6,569
St. Josephs	162.	10,639	8,819	440.	27,860	27,308	33,738
Three Oaks	206.50	3,805	2,330				955
Watervliet	300.50			54.50			
Weesaw	170.50			16.00			
BRANCH CO.	5,754.	35,093	23,076	34.25	631	273	7,281
Algansee	375.50						
Batavia	468.25	1,760	1,020		490	220	638
Bethel	a 470.			a 9.50			
Bronson	250.50	3,950	2,231	1.			494
Butler	469.25	4,435	2,831	1.			968
California	259.75			2.			
Coldwater	561.50	76		9.	10		

a Copied from the preceding report.

Digitized by Google

TABLE V.—CONTINUED.—*Apple and peach orchards in 1895, and products in 1894.*

Counties, townships, cities and wards.	Apples.			Peaches.			Value of apples and peaches sold in 1894.
	Acres in orchards in 1895.	Bushels raised in 1894.	Bushels sold in 1894.	Acres in orchards in 1895.	Bushels raised in 1894.	Bushels sold in 1894.	
BRANCH CO.—*Continued.*							
Coldwater City	40.75	60	25	1.	30	15	325
1st ward		20	5				5
2d ward	6.						
3d ward	16.						
4th ward	18.75	40	20	1.	30	15	20
Gilead	128.75	680	410		10		172
Girard	496.25	7,288	4,379				1,154
Kinderhook	162.50						
Mattison	483.50	6,003	4,507	4.25	49	14	1,039
Noble	115.			2.			
Ovid	397.	8,706	7,291	.50	35	23	2,743
Quincy	440.50			8.50			
Sherwood	246.	2,135	382	.50	7	1	148
Union	389.						
CALHOUN CO.	4,773.25	26,970	12,374	139.13	788	563	5,812
Albion	172.	2,959	1,978				766
Albion City:							
4th ward	7.						
Athens	237.25	3,820	1,241		6		523
Battle Creek	253.50	100	100	9.			100
Bedford	187.50			.50	15	15	22
Burlington	215.75						
Clarence	292.75	1,295	746	7.25	100	100	351
Clarendon	210.75			1.50			
Convis	219.50			24.			
Eckford	271.50	6,300	2,770	21.	205	121	1,010
Emmet	155.75	100	75	12.	3		38
Fredonia	281.	3,585	1,815	.50			632
Homer	186.25			12.50			
Lee	235.13			6.75			
Le Roy	326.50			2.			
Marengo	240.50	100	50	12.38	200	190	350
Marshall	234.50						
Marshall City	22.			1.50	155	105	255
1st ward	2.			1.50	150	100	250
2d ward	21.						
4th ward					5	5	5
Newton	321.75	8,086	3,119	.25	89	22	1,135
Pennfield	258.	180	160	4.	15	10	60
Sheridan	140.50			23.			
Tekonsha	402.37	445	320	1.			69
CASS CO.	4,035.51	53,578	30,487	163.	7	5	10,508
Calvin	398.75	8,610	4,131	1.			1,477
Howard	204.50			24.50			
Jefferson	192.25			6.			
La Grange	79.50			28.			
Marcellus	259.50	875	281	1.			138
Mason	295.13	12,920	5,967	7.75	7	5	2,172
Milton	218.50			2.			
Newberg	398.25			.75			
Ontwa	125.						
Penn	260.25	1,267	406	11.50			171
Pokagon	259.50	1,331	246	19.25			219
Porter	348.	5,650	4,260	4.			1,590
Silver Creek	376.25	19,120	13,148	12.75			4,051
Volinia	396.13	2,405	1,788	33.50			600
Wayne	224.	400	260	11.			90

a Copied from the preceding report.

Digitized by Google

TABLE V.—CONTINUED.—*Apple and peach orchards in 1895, and products in 1894.*

Counties, townships, cities and wards.	Apples.			Peaches.			Value of apples and peaches sold in 1894.
	Acres in orchards in 1895.	Bushels raised in 1894.	Bushels sold in 1894.	Acres in orchards in 1895.	Bushels raised in 1894.	Bushels sold in 1894.	
CHARLEVOIX Co.	1,097.12	10,429	6,310	51.12			$3,296
Bay	73.			6.			
Boyne Valley	a 59.75						
Chandler	28.75	331	154	10.			158
Charlevoix	13.						
Evangeline	28.75						
Eveline	193.50	2,237	1,483				719
Hayes	134.						
Hudson	17.50						
Marion	128.50			4.12			
Melrose	37.62	66	5				5
Norwood	50.50	2,050	1,585				750
Peaine	6.	28	13				14
South Arm	183.25	3,317	1,940	31.			1,003
Wilson	143.	2,400	1,120				653
CHEBOYGAN Co.	429.83	2,328	1,084	1.75			816
Beaugrand	8.75						
Benton	29.	170	4				3
Burt	32.83	274	56				33
Forest	15.50						
Grant	23.25	250	77				59
Hebron	1.	2					
Inverness	129.50	1,276	853	.75			633
Mackinaw	9.	56	25				20
Mentor	48.						
Munro	63.25	200	69				69
Nunda	28.			1.			
Tuscarora	30.75						
Waverly	a 4.						
Wilmot	8.						
CHIPPEWA Co.	8.						
Detour	.75						
Drummond	6.25						
Pickford	.50						
Superior	a .50						
CLARE Co.	181.50	425	235				222
Arthur	20.50						
Frost	6.						
Grant	74.25						
Greenwood	30.50	325	185				183
Hatton	1.						
Hayes	1.50						
Redding	.50						
Sheridan	32.50						
Summerfield	a 2.						
Surrey	2.						
Winterfield	10.75	100	50				40
CLINTON Co.	6,098.51	69,315	33,320	144.53	3,331	2,786	14,226
Bath	429.50	8,433	4,518	30.	517	403	1,981
Bengal	437.	8,330	2,030	2.			880
Bingham	612.83	8,243	3,328	7.50	92	90	834
Dallas	478.13	6,754	1,067		2		383
De Witt	410.50	2,421	1,241	45.63	640	629	1,123

a Copied from the preceding report.

Digitized by Google

TABLE V.—CONTINUED.—*Apple and peach orchards in 1895, and products in 1894.*

Counties, townships, cities and wards.	Apples.			Peaches.			Value of apples and peaches sold in 1894.
	Acres in orchards in 1895.	Bushels raised in 1894.	Bushels sold in 1894.	Acres in orchards in 1895.	Bushels raised in 1894.	Bushels sold in 1894.	
CLINTON CO.—*Continued.*							
Du Plain	425.25			10.			
Eagle	411.75	3,055	2,109	6.	30		$727
Essex	66.	1,645	1,400	.65	1,280	1,170	2,120
Greenbush	376.75	9,075	2,588	19.75	550	411	1,468
Lebanon	272.			2.25			
Olive	376.75	5,125	1,812	7.50			369
Ovid	447.	3,445	2,509	1.	156	60	894
Riley	357.	6,706	2,531	1.50	12	5	765
Victor	191.50	4,615	3,893	3.			1,333
Watertown	533.	6,458	2,194	6.	52	18	1,335
Westphalia	274.50			1.75			
CRAWFORD CO.	71.75	157	72		2	1	94
Ball	22.50						
Beaver Creek	a 1.						
Blaine	.25						
Center Plains	3.						
Frederic	a 1.	50	10				5
Grayling	a 5.						
Grove	.25						
Maple Forest	2.25						
South Branch	31.50	107	62		2	1	89
DELTA CO.	92.03	1,037	416	19.			331
Bark River	27.91	46					
Bay De Noc	a .75						
Escanaba	10.	363	255				170
Fairbanks	12.62	69					
Garden	31.	462	155				155
Maple Ridge		25					
Sack Bay	4.75	72	6	19.			6
Wells	a 5.						
DICKINSON CO.	8.25						
Norway	7.25						
Wanoedah	1.						
EATON CO.	6,312.88	50,542	29,806	68.58	417	193	10,050
Bellevue	405.25	700	575	1.50			125
Benton	385.50	791	507				175
Brookfield	409.75			2.50			
Carmel	268.50	2,705	1,275				396
Chester	492.75			2.75			
Delta	333.25	6,240	2,376	11.83	122	46	1,186
Eaton	517.	11,663	6,771	3.			2,382
Eaton Rapids	334.	8,855	5,306				1,484
Hamlin	418.88	10,933	6,384	26.75	158	96	2,315
Kalamo	578.	2,980	2,595	5.75	125	45	755
Oneida	417.			2.			
Roxand	395.25			1.			
Sunfield	214.	195	165				83
Vermontville	441.50	3,570	2,610	3.	12	6	634
Walton	300.25						
Windsor	352.	1,910	1,242	8.50			535

a Copied from the preceding report.

Digitized by Google

TABLE V.—CONTINUED.—*Apple and peach orchards in 1895, and products in 1894.*

Counties, townships, cities and wards.	Apples.			Peaches.			Value of apples and peaches sold in 1894.
	Acres in orchards in 1895.	Bushels raised in 1894.	Bushels sold in 1894.	Acres in orchards in 1895.	Bushels raised in 1894.	Bushels sold in 1894.	
EMMET CO.	1,028.	3,574	1,050	14.			$726
Bear Creek	265.	1,548	610				442
Bear Lake	96.50						
Bliss	56.25	230	12				11
Carp Lake	28.50	225					
Center	51.50	265	58				43
Cross Village	2.50			10.			
Egleston	a 1.						
Friendship	73.75	1,118	340	4.			208
Littlefield	95.25						
Little Traverse	96.						
Maple River	46.75	18					
Pleasant View	49.	103	24				16
Readmond	61.25						
Resort	72.75	67	6				6
Springvale	31.						
GENESEE CO.	6,805.25	51,725	21,988	94.25	315	111	7,959
Argentine	357.50	5,781	1,940	3.	78	7	505
Atlas	400.75	520	350	3.	10	5	191
Burton	382.	100					
Clayton	593.5	5,570	2,741	1.			1,052
Davison	437.50	2,565	622				201
Fenton	224.			52.50			
Flint	522.	10,765	4,210				1,588
Flint City	8.	345	220		5		107
1st ward		100	80		5		46
2d ward	6.	60	50				25
3d ward	2.	185	90				36
Flushing	393.75	3,740	1,965				745
Forest	289.75	1,400	1,203				
Gaines	194.50			3.50			
Genesee	403.	1,725	1,090				580
Grand Blanc	376.	4,087	914	6.	101	26	373
Montrose	260.75	4,796	1,424		6		619
Mt. Morris	473.75			1.			
Mundy	288.25			17.50	6	4	4
Richfield	481.75	2,885	1,184	1.25			415
Thetford	313.25	4,990	2,712	5.50	101	65	1,040
Vienna	392.	2,456	1,413		8	4	539
GLADWIN CO.	206.50	170	30	.50			15
Beaverton	9.						
Bentley	2.						
Billings	a 6.25						
Buckeye	5.						
Butman	8.75						
Clement	4.						
Gladwin	69.						
Grout	51.25	80		.50			
Sage	31.25	90	30				15
Sherman	10.						
Tobacco	9.						
GRAND TRAVERSE CO.	3,019.75	72,001	58,773	103.	3,184	2,767	32,573
Acme	305.25	5,267	3,646	12.	40	30	1,720
Blair	96.75			8.50			
East Bay	68.50	2,465	1,700		16	4	766
Fife Lake	82.						

a Copied from the preceding report.

Digitized by Google

TABLE V.—CONTINUED.—*Apple and peach orchards in 1895, and products in 1894.*

Counties, townships, cities and wards.	Apples.			Peaches.			Value of apples and peaches sold in 1894.
	Acres in orchards in 1895.	Bushels raised in 1894.	Bushels sold in 1894.	Acres in orchards in 1895.	Bushels raised in 1894.	Bushels sold in 1894.	
GRAND TRAVERSE CO.—*Continued.*							
Garfield	510.	5,023	3,866		1,206	1,206	$3,778
Grant	75.25						
Green Lake	51.50	235	200	1.			80
Long Lake	195.75	2,522	1,122	16.50			536
Mayfield	62.						
Paradise	98.	a					
Peninsula	1,118.	47,930	41,905	59.25	1,922	1,520	23,044
Union	41.	143	10				6
Whitewater	315.75	3,416	6,324	5.75			2,642
GRATIOT CO.	2,518.57	15,546	4,635	17	19	9	1,533
Arcada	205.75	3,060	1,722				644
Bethany	219.50	4,254	915	.50	10	6	345
Elba	94.75						
Emerson	170.			1.			
Fulton	415.08			5.50			
Hamilton	96.50						
Ithaca	10.62						
Lafayette	195.12						
Newark	341.			1.			
New Haven	299.50	460	76	1.	9	3	26
North Shade	341.	6,640	1,790				457
North Star	249.75			1.			
Pine River	289.			5.			
Seville	a 30.50						
Sumner	201.50	1,112	132	2.			66
Washington	199.						
Wheeler	160.						
HILLSDALE CO.	6,935.38	60,987	41,055	49.88	393	195	11,444
Adams	443.			10.			
Allen	361.50			2.			
Amboy	204.						
Cambria	560.						
Camden	579.50	13,530	9,717	2.50	60	40	2,410
Fayette	254.25			1.50			
Hillsdale	225.50	7,186	4,681	.50			1,188
Jefferson	216.50	3,390	1,850	1.50			601
Litchfield	309.50						
Moscow	288.						
Pittsford	a 489.75						
Ransom	441.	7,751	5,237	2.			1,606
Reading	656.	8,285	6,066				1,771
Scipio	190.			7.			
Somerset	438.	5,322	4,645	9.75			1,158
Wheatland	519.			4.			
Woodbridge	501.25	15,523	8,859	7.13	333	155	2,710
Wright	311.63			2.			
HOUGHTON CO.	15.						
Adams	a .25						
Chassell	1.						
Duncan	a 1.						
Franklin	1.50						
Laird	2.						
Schoolcraft	a 7.						
Torch Lake	2.25						

a Copied from the preceding report.

Digitized by Google

TABLE V.—CONTINUED.—*Apple and peach orchards in 1895, and products in 1894.*

Counties, townships, cities and wards.	Apples.			Peaches.			Value of apples and peaches sold in 1894.
	Acres in orchards in 1895.	Bushels raised in 1894.	Bushels sold in 1894.	Acres in orchards in 1895.	Bushels raised in 1894.	Bushels sold in 1894.	
HURON Co.	3,225.41	23,192	9,510	11.12	75	27	$3,524
Bingham	107.25						
Bloomfield	53.50			7.			
Brookfield	93.25	35					
Caseville	129.50	2,381	1,283				429
Chandler	176.16						
Colfax	133.25			1.75			
Dwight	95.						
Fair Haven	121.75	2,290	1,085				350
Gore	53.						
Grant	177.25	325	250	.25	15	11	120
Hume	145.	1,477	791	.13			332
Huron	85.50	1,205	399				171
Lake	59.25	620	370				148
Lincoln	35.						
Meade	79.						
Oliver	15.						
Paris	179.25	750	40				20
Port Austin	69.	375	212		2		108
Rubicon	93.75	398					
Sand Beach	184.50	1,008	592		16	7	344
Sebewaing	400.50	11,228	4,218		41	9	1,414
Sheridan	133.50	582	90		1		36
Sherman	154.25						
Sigel	93.75						
Verona	121.50			2.			
Winsor	244.75	513	179				52
INGHAM Co.	5,661.25	37,070	23,932	122.	648	379	7,474
Alaiedon	260.25						
Aurelius	627.50	14,506	8,160	2.50	200	21	2,323
Bunker Hill	324.	4,828	4,064	1.			1,344
Delhi	484.75			8.50			
Ingham	378.	4,619	2,939	39.50	67	17	784
Lansing	320.50	5,997	3,474	18.25	381	341	1,674
Le Roy	414.50			2.			
Leslie	475.	3,010	2,000	2.			474
Locke	137.			1.			
Mason City:							
2d ward	29.			3.			
Meridian	366.50			15.75			
Onondaga	427.50	1,275	1,070	7.75			306
Stockbridge	a 135.50						
Vevay	281.50	2,835	2,225	7.25			669
Wheatfield	393.25			1.			
White Oak	216.50			7.			
Williamstown	391.			5.50			
IONIA Co	5,896.75	81,338	52,183	883.56	35,071	32,730	46,493
Berlin	559.	12,925	8,378	10.25	263	184	3,209
Boston	438.	7,387	6,256	353.25	18,932	18,160	19,213
Campbell	528 75	15,878	8,337	116.81	1,324	900	3,339
Danby	376.50	5,405	4,948	6.75	72	41	1,311
Easton	224.50			24.25			
Ionia	261.	1,240	925	100.75	1,440	1,373	1,870
Keene	469.	15,569	12,108	161.25	12,800	11,867	13,723
Lyons	334.50	150	150	3.			150
North Plains	315.50	6,115	3,220				807

a Copied from the preceding report.

Digitized by Google

TABLE V.—CONTINUED.—*Apple and peach orchards in 1895, and products in 1894.*

Counties, townships, cities and wards.	Apples.			Peaches.			Value of apples and peaches sold in 1894.
	Acres in orchards in 1895.	Bushels raised in 1894.	Bushels sold in 1894.	Acres in orchards in 1895.	Bushels raised in 1894.	Bushels sold in 1894.	
IONIA CO.—*Continued.*							
Odessa	396.			9.			
Orange	464.50	9,529	4,975	2.	47	20	$1,589
Orleans	347.25			9.50			
Otisco	117.25			20.25			
Portland	330.50	7,140	2,991	14.50	188	185	1,324
Ronald	330.			4.			
Sebewa	374.50			18.			
IOSCO CO.	327.58	2,268	867	1.			641
Alabaster	9.25						
Au Sable	2.	3					
Baldwin	40 25	666	254				170
Burleigh	71.75	174	77				60
Grant	34.50	229	83				52
Oscoda	a 15.			a 1.			
Plainfield	24.50						
Reno	25.75						
Sherman	2.						
Tawas	77.75	1,196	453				359
Wilber	23.88						
IRON CO.	18.25	91					
Bates	6.	91					
Crystal Falls	a 4.						
Stambaugh	8.25						
ISABELLA CO.	2,018.24	6,082	2,344	12.	1		1,039
Broomfield	68.			3.			
Chippewa	110.			.25			
Coe	309.75						
Coldwater	44.50						
Deerfield	102.75						
Denver	51.37	100	7				4
Fremont	133.						
Gilmore	69.25	747	251				133
Isabella	86.	412	51		1		20
Lincoln	222.25						
Nottawa	87.25	70					
Rolland	136.25	713	260	8.50			104
Sherman	48.12						
Union	281.50	1,750	813				295
Vernon	216.75	1,995	786	.25			437
Wise	50.50	290	76				46
JACKSON CO.	5,538.62	43,835	22,920	359.88	1,278	913	9,441
Blackman	378.50	5,230	2,790	13.	72	49	1,087
Columbia	297.			18.			
Concord	302.75	4,395	2,922	6.50	30	15	786
Grass Lake	196.50			61.25	172	162	263
Hanover	321.			1.			
Henrietta	401.25	30		38 25	250	250	375
Leoni	357.	5,936	2,288	43.50	274	114	957
Liberty	285.25	250	120	6.			40
Napoleon	71.			23 50			
Norvell	253.			19.50			

a Copied from the preceding report.

Digitized by Google

TABLE V.—CONTINUED.—*Apple and peach orchards in 1895, and products in 1894.*

Counties, townships, cities and wards.	Apples.			Peaches.			Value of apples and peaches sold in 1894.
	Acres in orchards in 1895.	Bushels raised in 1894.	Bushels sold in 1894.	Acres in orchards in 1895.	Bushels raised in 1894.	Bushels sold in 1894.	
JACKSON CO.—*Continued.*							
Parma	287.75			8.25			
Pulaski	189.50			1.			
Rives	406.75	6,516	2,669	19.50			2999
Sandstone	340.			7.88			
Spring Arbor	295.50	7,009	1,937	19.	65	21	886
Springport	338.	9,625	8,843	21.50	177	145	3,182
Summit	240.50	4,744	1,351	41.25	228	157	866
Tompkins	352.37			7.			
Waterloo	225.			5.			
KALAMAZOO CO.	4,639.21	43,644	19,473	237.30	730	541	8,271
Alamo	391.96			35.88			
Brady	280.			1.			
Charleston	315.25			7.17	25	19	25
Climax	276.	7,565	3,810		57	25	1,558
Comstock	309.25	6,332	1,875	9.50	145	95	992
Cooper	408.			7.50			
Kalamazoo	257.						
Kalamazoo City:							
2d ward	11.						
Oshtemo	467.50	5,956	2,265	49.50	60		1,205
Pavilion	235.50	7,205	2,723		30	30	1,131
Portage	201.75	470	390				130
Prairie Ronde	141.			2.			
Richland	229.						
Ross	403.25	2,965	2,300	60.75	383	347	1,260
Schoolcraft	91.75						
Texas	297.25			62.	30	25	32
Wakeshma	373.75	13,150	6,170	2.			1,938
KALKASKA CO.	584.50	2,618	1,085	1.			606
Boardman	53.75						
Clearwater	153.75	1,496	772				398
Cold Springs	29.75						
Excelsior	55.						
Garfield	24.	105	22	1.			12
Kalkaska	69.50						
Oliver	9.50						
Orange	67.50	482	125				74
Rapid River	11.						
Springfield	71.75	535	166				122
Wilson	39.						
KENT CO.	7,468.50	196,766	155,591	3,962.	170,810	170,367	199,168
Ada	109.	450	450	128.	2,650	2,650	1,987
Algoma	169.50			57.25			
Alpine	470.	28,263	27,110	217.	14,580	14,580	23,645
Bowne	321.75			6.			
Byron	558.	30,625	24,901	103.	3,061	3,011	11,368
Caledonia	342.	5,384	3,274	65.75	2,010	1,455	2,417
Cannon	317.50			172.			
Cascade	224.75	2,475	1,905	41.50	1,915	1,674	2,573
Courtland	408.75			86.50			
Gaines	573.25	19,304	13,994	263.25	4,826	8,546	991
Grand Rapids	261.	11,490	8,270	489.	25,180	24,210	24,890
Grattan	446.	16,912	13 293	183.	5,006	4,630	7,158
Lowell	390.	4,154	3,713	354.25	7,916	7,675	9,067

Digitized by Google

TABLE V.—CONTINUED.—*Apple and peach orchards in 1895, and products in 1894.*

Counties, townships, cities and wards.	Apples.			Peaches.			Value of apples and peaches sold in 1894.
	Acres in orchards in 1895.	Bushels raised in 1894.	Bushels sold in 1894.	Acres in orchards in 1895.	Bushels raised in 1894.	Bushels sold in 1894.	
KENT CO.—*Continued.*							
Nelson	a 181.						
Oakfield	199.			2.			
Paris	283.50			28.			
Plainfield	283.75	4,295	2,508	292.50	19,831	19,428	$17,842
Solon	214.	5,080	2,328				787
Sparta	491.	25,445	21,991	293.50	14,170	13,165	19,010
Spencer	217.						
Tyrone	206.	10,610	7,605	221.50	3,737	3,581	5 390
Vergennes	295.	4,215	3,645	169.	1,170	1,011	2,514
Walker	481.75	26,665	19,659	758.50	64,183	64,176	68,444
Wyoming	155.	1,400	950	20.50	575	575	1,083
KEWEENAW CO.	2.25	25	20				25
Houghton	2.						
Sherman	.25	25	20				25
LAKE CO.	271.87	530	194	3.	1		165
Chase	75.			3.			
Cherry Valley	19.						
Dover	24.50	35					
Ellsworth	81.	455	169	1.			152
Lake	12.						
Pinora	57.75						
Webber	2.12	40	25		1		13
Yates	.50						
LAPEER CO.	5,109.63	37,593	19,742	73.33	203	71	5,593
Almont	412.75	8,375	6,498	20.	45	40	1,734
Arcada	106.25						
Attica	339.			5.			
Burlington	295.38			2.50			
Burnside	389.			.50			
Deerfield	111.			1.75			
Dryden	211.						
Elba	282.75	570	166	.25			78
Goodland	401.	5,710	2,307	2.88	48	1	583
Hadley	439.25	1,735	1,027	28.			297
Imlay	300.25	920	391				137
Lapeer	351.50	7,377	1,892	2.50	53	15	849
Lapeer City: 2d district	18.						
Marathon	238.25	1,688	1,116	.75	3		327
Mayfield	180.75	2,103	980	1.50	37	3	311
Metamora	464.	8,105	4,967	7.	2		1,380
North Branch	90.50						
Oregon	276.50	930	398		15	12	198
Rich	207.50			.75			
LEELANAU CO.	2,431.75	29,423	19,379	56.24	990	521	8,736
Bingham	349.75	2,952	1,843	9.	40	19	984
Centerville	230.50	2,168	1,141	2.	209	31	564
Cleveland	66.50						
Elmwood	255.75			3.50			
Empire	124.	2,749	1,707	6.50	15	10	874
Glen Arbor	97.	1,400	926	15.25	152	103	536
Kasson	158.50	950	610	2.25	40		205

a Copied from the preceding report.

Digitized by Google

TABLE V.—CONTINUED.—*Apple and peach orchards in 1895, and products in 1894.*

Counties, townships, cities and wards.	Apples.			Peaches.			Value of apples and peaches sold in 1894.
	Acres in orchards in 1895.	Bushels raised in 1894.	Bushels sold in 1894.	Acres in orchards in 1895.	Bushels raised in 1894.	Bushels sold in 1894.	
LEELANAU Co.—*Continued.*							
Leelanau	556.50	10,390	7,508	5.50	214	147	$2,960
Leland	211.	3,125	1,915	2.	10	5	844
Solon	122.	3,281	2,192		70	38	969
Sutton's Bay	260.25	2,408	1,537	10.24	240	168	800
LENAWEE Co.	7,984.	23,269	12,833	556.63	3,213	1,790	5,524
Adrian	510.50			28.25			
Blissfield	196.	600	560	.50	102	85	259
Cambridge	378.25			31.75	910	865	265
Clinton	196.50			79.50			
Deerfield	72.	790	550				220
Dover	380.50			3.			
Fairfield	518.			1.25			
Franklin	495.75	6,343	2,809	53.25	252	108	617
Hudson	280.50			3.50			
Hudson City:							
2d ward		140	75				25
Macon	341.	100	75	1.	13	2	22
Madison	489.			22.50			
Medina	542.50						
Ogden	261.25	4,480	1,818	8.25	224	156	860
Palmyra	553.25	3,505	2,248	25.75	205	140	874
Raisin	380.50	2,075	1,315	32.50	335	327	765
Ridgeway	163.						
Riga	244.						
Rollin	444.	5,235	3,383	59.50	158	97	997
Rome	492.25			24.13			
Seneca	390.75			2.			
Tecumseh	141.50			1.			
Woodstock	363.	1		79.	15	10	20
LIVINGSTON Co.	4,781.25	11,757	6,504	285.75	603	542	2,604
Brighton	369.50			3.50			
Cohoctah	260.						
Conway	388.25						
Deerfield	329.			7.75			
Genoa	332.			28.75			
Green Oak	330.75	150	130	26.38			78
Hamburg	226.50			13.62			
Handy	396.25						
Hartland	371.50			31.			
Howell	118.25			1.			
Iosco	342.			20.			
Marion	369.75	7,507	3,114	109.50	603	542	1,563
Oceola	321.75	1,050	1,050	3.50			300
Putnam	274.			16.75			
Tyrone	330.50			19.			
Unadilla	121.25	3,050	2,210				663
LUCE Co.	24.50	73	26				33
Columbus	2.	2					
Lakefield	17.	69	26				33
Pentland	5.50	2					

Digitized by Google

TABLE V.—CONTINUED.—*Apple and peach orchards in 1895, and products in 1894.*

Counties, townships, cities and wards.	Apples.			Peaches.			Value of apples and peaches sold in 1894.
	Acres in orchards in 1895.	Bushels raised in 1894.	Bushels sold in 1894.	Acres in orchards in 1895.	Bushels raised in 1894.	Bushels sold in 1894.	
MACKINAC Co.	22.50						
Bois Blanc	2.50						
Brevort	1.25						
Cedar	.75						
Hendricks	10.						
Newton	4.						
Portage	a 4.						
MACOMB Co.	5,308.50	60,677	40,129	27.25	491	408	$15,069
Armada	547.	15,425	12,994		10	8	3,685
Bruce	208.						
Chesterfield	408.	6,282	4,638				1,515
Clinton	344.50	6,405	3,320	.50			1,788
Erin	167.	3,527	1,326		6	3	610
Harrison	166.50	5,675	3,674		28	7	1,562
Lenox	390.75	3,390	2,264	.25	35	30	887
Macomb	517.25	3,340	2,640				1,014
Mt. Clemens City:							
2d ward	2.50	200	12				8
Ray	320.			1.			
Richmond	466.	5,718	4,173	12.	412	260	1,498
Shelby	434.						
Sterling	598.50			1.50			
Warren	428.50	10,775	5,088				2,507
Washington	880.			12.			
MANISTEE Co.	1,645.78	21,535	13,998	201.75	600	471	7,358
Arcadia	193.	2,643	1,479	4.	17	9	624
Bear Lake	334.50	6,361	4,061	47.75	145	108	2,057
Brown	157.91	5,826	3,691	1.	10	9	1,661
Cleon	145.25						
Filer	42.	1,055	720	50.	21	27	389
Manistee	192.75	2,981	2,146	24.25	77	49	1,285
Maple Grove	39.25			1.			
Morilla	106.50	171		11.			
Onekama	99.50	325	195	17.			100
Pleasanton	297.25	2,173	1,706	45.75	330	269	1,242
Springdale	37.37						
Stronack	.50						
MARQUETTE Co.	68.75	963	709				716
Champion	.50						
Chocolay	21.	598	501				477
Forsyth	6.75	25	6				6
Marquette	11.50	263	177				196
Sands	a 4.	70	25				37
Skandia	17.	7					
Tilden	a 3.						
Turin	5.						
MASON Co.	1,969.25	46,617	36,239	1,373.58	38,033	25,675	45,691
Amber	160.	7,030	5,730	35.	1,250	1,055	4,735
Branch	a 22.75						
Custer	185.	2,595	1,506	118.	2,793	2,437	2,802
Eden	126.50	810	290	58.	68	12	175
Free Soil	158.25	4,252	3,505	12.75	50	50	1,685

a Copied from the preceding report.

Digitized by Google

TABLE V.—CONTINUED.—*Apple and peach orchards in 1895, and products in 1894.*

Counties, townships, cities and wards.	Apples.			Peaches.			Value of apples and peaches sold in 1894.
	Acres in orchards in 1895.	Bushels raised in 1894.	Bushels sold in 1894.	Acres in orchards in 1895.	Bushels raised in 1894.	Bushels sold in 1894.	
MASON CO.—*Continued.*							
Grant	151.	2,360	1,905	34.	345	340	$1,305
Hamlin	27.	1,380	1,135	15.	70	48	734
Ludington City:							
6th ward	8.	135	55	1.	4		28
Pere Marquette	101.	4,630	4,085	211.	3,015	2,950	5,125
Riverton	397.	8,786	6,914	325.	10,547	10,517	10,364
Sheridan	39.25	350	180	5.08	25	10	158
Sherman	127.	2,297	1,513	6.25			633
Summit	269.25	8,540	7,012	522.	19,770	18,183	16,954
Victory	197.25	3,352	2,358	20.50	96	73	393
MECOSTA CO.	1,260.95	2,124	1,003	16.25			582
Ætna	17.75			.50			
Austin	54.						
Big Rapids	40.25			.75			
Chippewa	138.50	770	425				278
Colfax	103.75	355	125	5.50			66
Deerfield	a 49.			a 3.			
Fork	14.50						
Grant	49.50						
Green	45.87						
Hinton	181.						
Martiny	37.						
Mecosta	110.						
Millbrook	101.50	523	186	4.			72
Morton	33.50						
Sheridan	87.	476	267	2.50			166
Wheatland	197.83						
MENOMINEE CO.	154.49	6		.50			
Cedarville	a 2.75						
Holmes	36.						
Ingallston	2.12						
Mellen	1.						
Menominee	22.						
Nadeau	16.	6		.50			
Spalding	a 6.37						
Stephenson	68.25						
MIDLAND CO.	541.75	2,865	895	1.			408
Edenville	31.50	245	90				53
Geneva	7.25						
Greendale	13.						
Homer	48.50	185	40				12
Hope	37.75						
Ingersoll	113.50	1,390	525				240
Jasper	51.	570	60				24
Jerome	1.25						
Larkin	33.50	100	40				30
Lee	20.						
Lincoln	12.75	195	10				4
Midland	59.25	280	120	1.			45
Midland City:							
4th ward	3.						
Mt. Hayley	40.75						
Porter	54.75						
Warren	25.						

a Copied from the preceding report.

Digitized by Google

TABLE V.—CONTINUED.—*Apple and peach orchards in 1895, and products in 1894.*

Counties, townships, cities and wards.	Apples.			Peaches.			Value of apples and peaches sold in 1894.
	Acres in orchards in 1895.	Bushels raised in 1894.	Bushels sold in 1894.	Acres in orchards in 1895.	Bushels raised in 1894.	Bushels sold in 1894.	
MISSAUKEE Co.	279.11	127	15	1.50			$10
Ætna	8.						
Bloomfield	28.25						
Caldwell	53.74						
Clam Union	38.50						
Forest	7.50	25	15				10
Lake	7.						
Norwich	41.25						
Pioneer	30.75	37					
Reeder	6.						
Richland	21.25						
Riverside	27.37			1.50			
West Branch	14.50	65					
MONROE Co.	4,438.25	46,809	22,002	101.21	2,125	1,817	9,680
Ash	512.50	6,000	2,666	12.13	100	90	881
Bedford	439.	10,120	5,693	2.	58	39	1,803
Berlin	408.25	714	375	1.50	45	38	163
Dundee	a 14.						
Erie	303.50	6,255	4,005	40.	913	794	2,907
Exeter	292.50	940	595	2.75	47	30	115
Frenchtown	25.			4.50			
Ida	243.50						
La Salle	290.50			1.			
London	207.75			5.75			
Milan	301.25	1,310	960				262
Monroe	138.25	452	313	12.58	541	643	786
Raisinville	351.75			2.			
Summerfield	330.	1,020	237	14.	100	59	166
Whiteford	584.50	19,998	7,158	3.	321	124	2,597
MONTCALM Co.	3,244.58	17,397	7,977	187.14	1,078	666	3,401
Belvidere	46.			1.			
Bloomer	372.50	975	800				200
Bushnell	294.			.75			
Cato	144.						
Crystal	236.50			10.			
Day	74.49	570	375	6.40	3		175
Douglass	208.50						
Eureka	345.25	4,666	3,299	99.50	727	527	1,556
Evergreen	116.	1,529	697	12.12	185	63	360
Fair Plain	232.	5,470	1,930	1.50	79	33	698
Ferris	207.50	2,970	500	5.	44	30	243
Greenville City:							
1st ward	11.						
Home	21.			1.			
Maple Valley	174.61			5.50			
Montcalm	192.50						
Pierson	78.						
Pine	108.49	442	46	1.37	32	13	34
Reynolds	52.50	428	210	36.			84
Richland	112.24	347	120	1.50	3	1	51
Sidney	21.						
Winfield	201.50			5.50			

a Copied from the preceding report.

Digitized by Google

TABLE V.—CONTINUED.—*Apple and peach orchards in 1895, and products in 1894.*

Counties, townships, cities and wards.	Apples.			Peaches.			Value of apples and peaches sold in 1894.
	Acres in orchards in 1895.	Bushels raised in 1894.	Bushels sold in 1894.	Acres in orchards in 1895.	Bushels raised in 1894.	Bushels sold in 1894.	
MONTMORENCY Co.	101.65	307	29	.50	2	2	$25
Albert	a 1.	25	20		2	2	17
Briley	12.25	18	1				1
Hillman	16.75			.50			
Montmorency	6.50						
Rust	31.	264	8				7
Vienna	8.						
Wheatfield	a 26.15						
MUSKEGON Co.	1,636.50	36,548	24,319	428.	9,811	9,337	18,767
Blue Lake	35.50			5.			
Casinova	204.	5,990	4,480	220.	7,070	7,005	7,807
Cedar Creek	140.	1,510	815	33.	1,078	938	1,202
Dalton	90.50	2,212	1,366	3.25	25	12	443
Eggleston	9.50	735	215		10		86
Fruitland	167.	6,140	4,226	28.	531	448	2,120
Fruitport	27.			37.			
Holton	154.75	4,122	1,468	21.50	69	29	546
Laketon	108.50	1,392	777	15.50	25	7	170
Montague	91.25	1,398	1,602	20.25	110	100	1,101
Moorland	70.50	1,500	885	3.			400
Muskegon	41.75	1,577	1,260	3.25	50	25	507
Norton	247.	7,742	5,850		81	53	3,087
Ravenna	95.25			6.25			
Sullivan	7.						
Whitehall	17.	360	260	12.50	732	705	882
White River	130.	1,370	1,115	14.50	30	15	415
NEWAYGO Co.	1,945.50	45,396	27,563	491.83	4,961	4,483	15,372
Ashland	306.	13,278	8,595	93.50	2,107	1,905	4,450
Barton	56.	535	275	1.			137
Beaver	55.50	874	602	11.25	17	9	282
Big Prairie	39.						
Bridgeton	77.75	3,810	1,850	1.	20	8	519
Brooks	5.50			7.50			
Croton	74.75	1,630	865	22.50	120	90	653
Dayton	232.50	14,335	10,572	70.	1,057	910	5,866
Denver	193.75	1,070	730	18.	25	20	210
Ensley	214.50	5,411	1,764	117.	1,365	1,345	2,231
Everett	34.50						
Garfield	226.50			34.25			
Goodwell	53.50			16.50			
Grant	45.	615	272	30.50	175	140	220
Home	8.50	188	110				44
Lincoln	a 27.			a 14.50			
Monroe	a 4.						
Norwich	55.75			3.			
Sheridan	195.	3,550	1,928	44.	75	56	760
Sherman	13.			1.33			
Troy	16.			6.			
Wilcox	11.50						
OAKLAND Co.	10,017.37	114,954	89,012	581.75	7,676	6,980	41,358
Addison	293.75	2,071	1,645	18.50	22	10	510
Avon	445.			29.50	17		
Bloomfield	435.	5,231	4,546	80.50	4,017	3,963	6,389
Brandon	241.50			11.	180	180	375
Commerce	267.25	4,450	3,475	8.75			1,410

a Copied from the preceding report.

Digitized by Google

TABLE V.—CONTINUED.—*Apple and peach orchards in 1895, and products in 1894.*

Counties, townships, cities and wards	Apples.			Peaches.			Value of apples and peaches sold in 1894.
	Acres in orchards in 1895.	Bushels raised in 1894.	Bushels sold in 1894.	Acres in orchards in 1895.	Bushels raised in 1894.	Bushels sold in 1894.	
OAKLAND CO.—*Continued.*							
Farmington	866.25	18,354	18,314	32.50	379	379	$7,640
Groveland	508.25	1,353	566	34.	53	40	342
Highland	315.50	6,286	5,440	29.25	389	300	2,162
Holly	409.50	6,095	5,156	2.50	18	2	1,008
Independence	402.	1,185	913	12.	35	35	293
Lyon	444.	10,365	8,235	22.	63	44	2,367
Milford	191.			8.			
Novi	638.50	13,794	11,632	42.	17	8	3,322
Oakland	365.50	3,541	1,447	50.50	1,228	1,225	3,029
Orion	305.	4,006	1,968	4.25	24		630
Oxford	391.75			2.50			
Pontiac	352.	700	300	9.			150
Pontiac City	34.12	75	30				25
1st ward	6.						
2d ward		30	30				25
4th ward	28.12	45					
Rose	519.25	9,489	8,434	26.	95	75	3,147
Royal Oak	251.50	5,047	2,395		145	40	1,337
Southfield	553.	9,280	5,341	10.	100	100	2,757
Springfield	443.	4,701	3,951	33.50	290	248	1,782
Troy	422.25			4.25			
Waterford	342.	7,386	3,618	32.	464	311	1,581
West Bloomfield	460.50			76.25			
White Lake	120.	1,545	1,116	1.	40	25	501
OCEANA CO.	2,981.87	61,508	40,993	3,145.41	83,723	79,654	78,747
Benona	368.50	4,906	3,175	361.16	8,538	8,093	6,291
Clay Banks	318.	3,865	3,200	116.	1,935	1,823	3,201
Colfax	62.50	2,055	968	1.50	4		424
Crystal	203.75	190	140	52.50	294	264	254
Elbridge	345.87	3,717	1,879	312.25	5,480	4,428	4,865
Ferry	133.50	1,685	1,075	56.75	1,262	1,012	1,091
Golden	175.25	5,242	4,339	411.75	14,802	14,755	13,148
Grant	95.	3,237	2,300	107.	2,160	1,986	2,716
Greenwood	73.			17.50			
Hart	323.	9,355	6,515	448.25	10,173	8,984	10,080
Leavitt	55.	360	215	2.50			75
Newfield	132.75	4,100	2,485	21.	128	61	1,029
Otto	29.75	335	190	13.50	121	108	113
Pentwater	12.			4.			
Shelby	379.50	11,122	7,679	1,055.	34,229	33,787	30,295
Weare	374.50	11,339	6,813	164.75	4,597	4,353	6,765
OGEMAW CO.	275.38	466	115	.88	2		138
Churchill	13.25	228	80		1		117
Cumming	14.	10					
Edwards	11.50	58					
Foster	a 8.13			a .13			
Goodar	9.50						
Hill	7.						
Horton	a 14.75						
Klacking	58.			.75			
Mills	3.						
Ogemaw	a 30.						
Richland	3.75	50					
Rose	68.						
West Branch	29.50	120	35		1		21

a Copied from the preceding report.

Digitized by Google

TABLE V.—CONTINUED.—*Apple and peach orchards in 1895, and products in 1894.*

Counties, townships, cities and wards.	Apples.			Peaches.			Value of apples and peaches sold in 1894.
	Acres in orchards in 1895.	Bushels raised in 1894.	Bushels sold in 1894.	Acres in orchards in 1895.	Bushels raised in 1894.	Bushels sold in 1894.	
ONTONAGON Co.	6.50	160	35				35
Greenland		30					
McMillan	6.50						
Rockland		130	35				35
OSCEOLA Co.	1,075.57	999	330	2.25	2		200
Burdell	26.						
Cedar	28.75						
Evart	72.25						
Hartwick	63.	625	317	.50	2		195
Hersey	94.37						
Highland	57.83						
Le Roy	58.						
Lincoln	87.75						
Marion	16.75						
Middle Branch	7.12						
Orient	63.						
Osceola	58.75						
Richmond	196.25						
Rose Lake	67.	324	13				5
Sherman	110.25			1.50			
Sylvan	68.50	50		.25			
OSCODA Co.	134.	120	12				12
Atherton	10.50	25	7				7
Big Creek	a 14.50						
Comins	36.50						
Elmer	39.						
Greenwood	6.						
Harmon	17.	80	3				3
Mentor	8.50	15	2				2
Mount Pindus	2.						
OTSEGO Co.	70.50	12	2				2
Charlton	11.	12	2				2
Chester	13.50						
Corwith	a 9.						
Dover	13.						
Hayes	14.						
Livingston	8.50						
Otsego Lake	1.50						
OTTAWA Co.	3,726.54	102,544	72,300	960.30	16,169	15,756	40,935
Allandale	288.50	20,393	13,898	3.75	116	59	4,778
Blendon	106.88	1,940	1,265	.50			435
Chester	313.50			150.			
Crockery	244.						
Georgetown	108.						
Grand Haven	132.75	2,920	2,111	98.50	1,295	1,290	2,156
Holland	421.12	6,003	3,715	39.25	594	576	2,311
Jamestown	353.	16,719	12,141	216.75	645	567	5,272
Olive	206.	8,152	4,961	12.30	36	12	1,669
Polkton	461.58			13.50			

a Copied from the preceding report.

Digitized by Google

TABLE V.—CONTINUED.—*Apple and peach orchards in 1895, and products in 1894.*

Counties, townships, cities and wards.	Apples.			Peaches.			Value of apples and peaches sold in 1894.
	Acres in orchards in 1895.	Bushels raised in 1894.	Bushels sold in 1894.	Acres in orchards in 1895.	Bushels raised in 1894.	Bushels sold in 1894.	
OTTAWA Co.—*Continued.*							
Robinson	108.25	5,876	2,831	2.	26	4	$1,026
Spring Lake	19.50	3,986	3,911	1.	298	298	2,025
Tallmage	245.50	4,095	3,655	154.	7,460	7,245	8,205
Wright	591.46	31,820	23,792	267.75	5,699	5,605	12,952
Zeeland	122.50	140	20	1.			6
PRESQUE ISLE Co.	347.	4,163	851				682
Allis	27.75	28					
Bearinger	a 1.						
Belknap	76.	1,167	208				136
Bismarck	17.	149	5				4
Case	21.50	69	8				5
Krakow	21.25	113	10				8
Metz	26.25	148	8				8
Moltke	33.75	692	133				102
Posen	31.25	1,423	326				321
Presque Isle	20.						
Rogers	16.25	379	164				103
ROSCOMMON Co.	36.50	195	120				118
Denton	3.	195	120				118
Gerrish	6.						
Markey	11.						
Nester	a 1.						
Richfield	a 5.50						
Roscommon	10.						
SAGINAW Co.	3,446.21	31,448	14,070	9.75	4		6,367
Albee	4.						
Birch Run	277.85						
Blumfield	207.	3,360					
Brady	31.	585	305				144
Brant	108.50						
Bridgeport	292.50						
Buena Vista	154.87	455	189				189
Carrollton	36.50	325	175				70
Chapin	37.50						
Chesaning	251.75						
Frankenmuth	278.	9,750	4,699	7.25			1,860
Fremont	86.50						
James	79.75	1,778	657				286
Jonesfield	89.50			.50			
Kochville	120.50	1,280	730				316
Lakefield	30.75						
Maple Grove	126.25						
Marion	a 1.						
Richland	134.74	805	185				75
Saginaw	260.25	5,285	2,773	2.	4		1,381
Spaulding	59.50						
St. Charles	85.75						
Swan Creek	28.						
Taymouth	176.25	2,765	762				303
Thomastown	151.50						
Tittabawassee	342.50	5,560	3,595				1,744
Zilwaukee	4.						

a Copied from the preceding report.

Digitized by Google

TABLE V.—CONTINUED.—*Apple and peach orchards in 1895, and products in 1894.*

Counties, townships, cities and wards.	Apples.			Peaches.			Value of apples and peaches sold in 1894.
	Acres in orchards in 1895.	Bushels raised in 1894.	Bushels sold in 1894.	Acres in orchards in 1895.	Bushels raised in 1894.	Bushels sold in 1894.	
SANILAC CO.	4,081.33	18,957	5,744	57.50	129	85	$2,246
Argyle	98.50	830	166				61
Austin	148.25						
Bridgehampton	221.50						
Buel	a 26.58						
Custer	75.37	335	48		2		19
Delaware	140.25						
Elk	179.50	415	171	1.50	20	17	102
Elmer	59.						
Evergreen	102.55			.50			
Flynn	95.25						
Forester	93.			.50			
Fremont	125.50						
Greenleaf	141.58	427	95	30.50			20
Lamotte	91.62			.25			
Lexington	350.25	7,442	3,460	1.	31	18	1,066
Maple Valley	186.75	468	26	.25	2		10
Marion	41 50						
Marlette	344.08	3,940	1,657				528
Minden	148 75						
Moore	70.25	360	60				25
Sanilac	456.75	460	380	21.	12	12	140
Speaker	278.	4,140	681				220
Washington	165.			.25			
Watertown	93.						
Wheatland	34.						
Worth	264.75	140		1.75	63	38	55
SCHOOLCRAFT CO.	48.37	54	10				10
Doyle	a 4.50						
Germfask	23.25	15					
Hiawatha	a 5.12						
Inwood	7.						
Thompson	8.50	39	10				10
SHIAWASSEE CO.	4,466.87	29,124	12,935	47.75	312	206	4,790
Antrim	250.			3.			
Bennington	358.			3.50			
Burns	423.	1,300	640	15.75	145	107	391
Caledonia	27.			3.			
Corunna City	36.	15		8.			
1st ward	10.						
2d ward	15.			8.			
3d ward	11.	15					
Fairfield	159.	1,916	857		11		268
Hazleton	459.12	3,206	735	2.			192
Middlebury	271.	1,535	960	5.	70	60	554
New Haven	200.	3,785	1,610				481
Owosso	308.	140	80	5.			42
Perry	263.	3,295	1,445		46	28	567
Rush	322.	5,912	2,648		36	11	1,117
Sciota	341.	5,500	2,984	1.50	4		912
Shiawassee	290.50						
Venice	276.						
Vernon	a 295.			a 2.			
Woodhull	188.25	2,520	976				266

a Copied from the preceding report.

Digitized by Google

TABLE V.—CONTINUED.—*Apple and peach orchards in 1895, and products in 1894.*

Counties, townships, cities and wards.	Apples.			Peaches.			Value of apples and peaches sold in 1894.
	Acres in orchards in 1895.	Bushels raised in 1894.	Bushels sold in 1894.	Acres in orchards in 1895.	Bushels raised in 1894.	Bushels sold in 1894.	
ST. CLAIR CO.	5,191.50	36,482	17,908	163.45	1,105.	954	$8,023
Berlin	429.	6,392	4,037	5.70	25	10	1,184
Brockway	253.50						
Burtchville	103.25	350	150	.50	90	75	193
Casco	328.75	715	475				266
China	345.25						
Clay	a 184.			a 15.			
Clyde	235.75	5,607	1,834	14.50	207	186	1,150
Columbus	296.50	3,495	2,827	9.50	10	5	863
Cottrellville	227.50	5,357	1,633	1.50	26	10	723
East China	100.50	1,637	657	12.25	30	20	324
Emmet	106.25						
Fort Gratiot	118.	2,909	1,035		3		540
Grant	271.	920	235	39.	575	536	1,047
Greenwood	200 25	1,719	422	.50	39	34	141
Ira	130.			3.			
Kenockee	139.	901	448				146
Kimball	72.						
Lynn	147.25			1.			
Marine City:							
3d ward	1.						
Massey	294.75						
Port Huron	40.						
Riley	496.50	1,390	904		33	29	231
St. Clair	206.			.25			
Wales	457.50	5,690	3,196	.75	67	50	1,165
ST. JOSEPH CO.	3,544.50	32,212	8,648	28.50	31	14	3,332
Burr Oak	313.50	5,249	1,925	5.	31	14	792
Colon	210.						
Constantine	237.						
Fabius	354.	5,065	1,535	4.50			609
Fawn River	68.50						
Florence	189.75						
Flowerfield	336.75	7,097	1,043	2.			458
Leonidas	296.75	8,760	1,969	6.			761
Lockport	333.75						
Mendon	194.			5.			
Mottville	109.	1,090	125				50
Nottawa	186.	800	485	1.			245
Park	311.75			.75			
Sherman	307.75	1,246	551	4.25			228
Sturgis	63.						
White Pigeon	83.	2,835	995				189
TUSCOLA CO.	4,997.25	54,774	29,357	48.	379	189	10,719
Akron	136.50						
Almer	270.			1.			
Arbela	339.50	7,675	3,323	.50	12		1,192
Columbia	136.	2,622	884	1.	8	4	338
Dayton	354.75	12,070	7,463	16.25	196	102	2,690
Denmark	372.50	2,890	1,294	3.	4		583
Elkland	329.50						
Ellington	118.	455	330				116
Elmwood	205.75	1,810	1,405	.50			667
Fair Grove	330.50						
Fremont	265.	4,985	1,753	11.50	75	2	700
Gilford	119.						
Indian Fields	a 119.75			a 1.			

a Copied from the preceding report.

Digitized by Google

TABLE V.—CONTINUED.—*Apple and peach orchards in 1895, and products in 1894.*

Counties, townships, cities and wards.	Apples.			Peaches.			Value of apples and peaches sold in 1894.
	Acres in orchards in 1895.	Bushels raised in 1894.	Bushels sold in 1894.	Acres in orchards in 1895.	Bushels raised in 1894.	Bushels sold in 1894.	
TUSCOLA CO.—*Continued.*							
Juniata	328.50	7,800	5,688				$1,769
Kingston	142.25						
Koylton	237.75			2.			
Millington	359.	3,320	1,700	1.	2		564
Novesta	88.50						
Tuscola	174.25	3,145	1,820		50	22	602
Vassar	67.75						
Watertown	256.75	8,002	3,698	6.25	32	9	1,499
Wells	185.75			4.			
Wisner	60.						
VAN BUREN CO.	6,613.75	62,736	44,942	1,755.50	19,580	18,277	31,116
Almena	259.	120	90	13.			32
Antwerp	363.50	1,365	670	233.	20		232
Arlington	464.50			19.50			
Bangor	550.50	11,675	9,255	69.	2,825	2,430	6,210
Bloomingdale	415.25	9,364	7,575	34.50	82	65	2,105
Columbia	334.75			126.75			
Covert	302.	8,978	6,732	426.75	9,288	8,914	10,466
Decatur	273.50	4,246	1,171	60.			304
Geneva	674.50	13,820	11,390	175.75	5,650	5,343	6,940
Hamilton	366.50			14.75			
Hartford	394.25			62.75			
Keeler	369.	3,060	2,395	24.			796
Lawrence	707.50			164.25			
Paw Paw	226.25	260	75	118.50	250	250	353
Pine Grove	356.25	235	204	37.50	1,365	1,275	1,765
Porter	254.	650	325	35.			95
South Haven	a 71.			a 79.50			
Waverly	331.50	9,043	5,160	6.	100		1,767
WASHTENAW CO.	6,745.75	20,163	13,094	1,072.50	5,153	4,957	10,747
Ann Arbor	267.50	550	225	232.	3,435	3,410	4,355
Augusta	149.50	1,200	1,164		18	5	365
Bridgewater	299.	785	610	51.50	550	525	870
Dexter	353.75	1,945	1,850	73.	514	500	1,008
Freedom	409.	100		25.	191	180	194
Lima	364.50	1,750	1,600	26.75			640
Lodi	245.50	3,375	415	3.	20	18	205
Lyndon	327.	3,065	1,596	128.	231	188	649
Manchester	410.			56.			
Northfield	287.			12.			
Pittsfield	468.			89.50			
Salem	412.50	5,117	3,649	43.75	176	122	1,599
Saline	269.			12.			
Scio	328.			37.50			
Sharon	308.50			51.75			
Superior	351.	1,076	735	46.50			352
Sylvan	370.			69.25			
Webster	275.	1,250	1,250	15.			482
York	a 401.			a 67.			
Ypsilanti	445.			22.	18	14	28
WAYNE CO.	4,801.25	36,272	23,439	199.50	711	561	11,177
Brownstown	185.50	2,500	806		15	10	442
Canton	130.	3,690	2,640	10.	15	10	1,380
Dearborn	201.	2,065	1,730		75	65	605
Ecorse	254.50	782	253		20		110

a Copied from the preceding report.

Digitized by Google

TABLE V.—CONCLUDED.—*Apple and peach orchards in 1895, and products in 1894.*

Counties, townships, cities and wards.	Apples.			Peaches.			Value of apples and peaches sold in 1894.
	Acres in orchards in 1895.	Bushels raised in 1894.	Bushels sold in 1894.	Acres in orchards in 1895.	Bushels raised in 1894.	Bushels sold in 1894.	
WAYNE CO.—*Continued.*							
Greenfield	121.50	1,390	720				$261
Grosse Point	81.50	121	50		5		10
Hamtramck	a 23.			a 55.			
Huron	223.						
Livonia	705.			25.50			
Monguagon	154.	10	4	1.	2	1	10
Nankin	381.			3.			
Plymouth	786.	10,680	8,207	94.50	352	325	4,233
Redford	408.50	12,335	7,255	.25	115	115	3,231
Romulus	296.						
Springwells	129.25	1,894	1,358		75	33	636
Sumpter	54.50	630	375				150
Taylor	250.75	200	125	1.			50
Van Buren	426.25	95	16	10.25	7	3	9
WEXFORD CO.	846.50	2,158	791	18.75			643
Antioch	95.			5.			
Cedar Creek	190.25	501	105	4.			77
Cherry Grove	8.25						
Clam Lake	163.	862	422				379
Colfax	100.	366	154	4.50			101
Greenwood	35.25	167	35	5.			23
Hanover	11.	50	25				13
Harring	14.50						
Henderson	25.50	58					
Liberty	41.			.25			
Selma	32.25	154	50				40
Slagle	1.						
South Branch	15.50						
Springville	42.75						
Wexford	71.25						

a Copied from the preceding report.

Digitized by Google

TABLE VI.—*Small fruit and market-garden products in 1894.*

State and counties.	Cherries, pears and plums sold in 1894.	Strawberries sold in 1894.		Berries other than strawberries sold in 1894.	Grapes sold in 1894.		Market-garden products sold in 1894.
	Value.	Bushels.	Value.	Value.	Pounds.	Value.	Value.
State	$118,354	127,046	$239,139	$300,513	8,162,260	$117,245	$594,245
Alcona	$26						$275
Alger							220
Allegan	6,787	6,595	$10,442	$10,009	340,875	$4,256	7,148
Alpena	364	14	27	17			219
Antrim	979	252	551	107	920	37	1,323
Arenac	164	2	5	30	1,800	71	10
Baraga		97	420				975
Barry	922	431	953	1,277	5,880	168	3,152
Bay	285	5,172	7,908	1,322	87,800	1,347	30,911
Benzie	966	209	514	444	3,345	161	1,810
Berrien	22,851	59,876	103,087	179,964	2,742,642	35,048	50,792
Branch	2,320	571	1,416	868	4,990	98	2,681
Calhoun	2,130	2,329	4,283	1,376	28,060	868	9,082
Cass	1,641	1,236	2,409	1,024	34,810	614	1,376
Charlevoix	724	100	279	86			1,474
Cheboygan	194	402	757	408	100	3	1,377
Chippewa		1,315	3,980	1,560			
Clare		5	17				24
Clinton	1,642	642	1,303	923	13,864	197	1,860
Crawford	12				20	1	5
Delta	10	24	40				2,425
Dickinson							1,820
Eaton	580	1,247	2,105	1,891	10,065	167	2,960
Emmet	1,436	264	647	408	550	12	1,917
Genesee	1,709	1,671	3,882	5,690	192,470	3,797	7,891
Gladwin	2	5	12	31			248
Grand Traverse	9,207	514	1,070	1,889	15,400	330	2,056
Gratiot	233	174	410	520	950	26	643
Hillsdale	3,128	28	82	701	5,422	160	1,080
Houghton		12	63				1,793
Huron	906	83	175	215	177,180	3,066	285
Ingham	694	1,628	3,900	3,645	9,090	241	16,474
Ionia	1,108	255	744	1,415	16,788	637	2,941
Iosco	239	76	178	143	300	8	1,200
Iron		47	143				370
Isabella	653	81	183	31		108	156
Jackson	2,045	2,039	5,689	5,086	99,671	845	20,931
Kalamazoo	1,447	2,124	4,524	1,534	81,825	1,143	96,056
Kalkaska	202			16	20	2	127
Kent	12,741	5,189	9,850	16,375	731,382	10,821	26,295
Keweenaw	15	60	300				
Lake	11	27	69	20	360	7	429
Lapeer	1,140	215	575	1,213	10,450	320	2,565
Leelanau	621	105	128	7	16,180	283	432
Lenawee	793	928	1,929	2,693	10,800	280	46,537
Livingston	73	178	407	310	14,350	238	1,627
Luce	2	207	595	58	50	2	289
Mackinac	10	53	150				495
Macomb	596	1,832	3,880	1,365	41,350	567	3,137
Manistee	1,468	298	818	697	450	20	4,977

Digitized by Google

TABLE VI.—CONTINUED.—*Small fruit and market-garden products in 1894.*

Counties.	Cherries, pears and plums sold in 1894.	Strawberries sold in 1894.		Berries other than strawberries sold in 1894.	Grapes sold in 1894.		Market-garden products sold in 1894.
	Value.	Bushels.	Value.	Value.	Pounds.	Value.	Value.
Marquette	$36	604	$2,151	$40			$3,115
Mason	3,092	4,612	8,360	7,272	6,982	$146	5,791
Mecosta	127	1	4	4	100	2	227
Menominee							76
Midland	492	56	160	162	400	15	1,452
Missaukee							119
Monroe	1,601	1,408	2,482	3,582	285,771	3,127	1,868
Montcalm	408	217	557	840	5,600	110	3,257
Montmorency	1	13	31	5	80	2	22
Muskegon	1,511	1,954	4,789	5,370	211,831	2,815	29,678
Newaygo	304	4	7	242	1,600	30	458
Oakland	3,564	2,321	5,309	3,397	65,200	1,643	6,407
Oceana	3,612	361	851	1,712	9,994	355	15,914
Ogemaw	55						
Ontonagon		75	300				2,095
Osceola	34	8	22	29			122
Oscoda							735
Ottawa	3,077	1,610	2,506	10,832	406,895	5,385	13,842
Presque Isle	59	5	15	9	300	4	164
Roscommon	5						83
Saginaw	2,908	2,440	5,212	300	61,070	2,157	14,830
Sanilac	780	181	362	1,909	2,125	44	
Schoolcraft		9	36				79
Shiawassee	663	1,584	3,392	1,025	1,400	30	1,922
St. Clair	860	2,037	3,541	2,524	2,230	59	6,740
St. Joseph	462	1,155	2,278	1,261	28,615	740	3,908
Tuscola	1,125	68	146	675	59,091	1,028	70
Van Buren	1,432	2,317	3,884	6,255	2,022,120	26,121	8,249
Washtenaw	1,509	828	2,073	5,189	8,148	3,167	9,434
Wayne	1,707	4,412	9,572	2,576	265,916	4,695	95,498
Wexford	869	142	359	88	622	31	220

Digitized by Google

TABLE VI.—CONTINUED.—*Small fruit and market-garden products in 1894.*

State, counties, townships, cities and wards.	Cherries, pears and plums sold in 1894.	Strawberries sold in 1894.		Berries other than strawberries sold in 1894.	Grapes sold in 1894.		Market-garden products sold in 1894.
	Value.	Bushels.	Value.	Value.	Pounds.	Value.	Value.
State	$118,354	137,046	$239,139	$300,513	8,432,260	$117,245	$594,245
ALCONA Co.	$26						$275
Caledonia							25
Haynes	26						250
ALGER Co.							220
Rock River							220
ALLEGAN Co.	6,787	6,595	$10,442	$10,009	340,875	$4,256	7,143
Casco	1,236	430	714	1,872	27,300	257	500
Clyde	33	59	83	16			1,260
Dorr		15	20	89	34,000	200	2,331
Fillmore		250	250				
Ganges	1,333	1,124	1,928	1,884	69,840	774	1,021
Heath	290	88	176	707	32,000	436	
Laketown	402	402	753	463			107
Leighton	192	132	230	170	31,000	395	
Manlius	719	210	261	165	51,800	692	3
Monterey	23	25	22	34			
Otsego		28	57	50			
Pine Plains	22	76	181	160	27,335	666	35
Salem	39	10		50			22
Saugatuck	2,199	3,736	5,708	3,372	50,800	520	344
Trowbridge		6	19				
Wayland	254	14	30	977	16,800	266	1,410
ALPENA Co.	364	14	37	17			219
Alpena	208	3	8	17			195
Ossineke	5						14
Wilson	151	11	29				10
ANTRIM Co.	979	252	551	107	920	87	1,323
Banks	170			94			
Central Lake	304	34	72				210
Custar	28	110	245				
Echo	68						775
Elk Rapids	20	85	173		500	25	50
Forest Home	96	12	21	8	300	6	156
Helena	93	7	23				
Kearney	66	3	12	5			132
Milton	134				120	6	
ARENAC Co.	164	2	5	30	1,800	71	10
Clayton	144	2	5	28	1,800	71	
Mason	20			2			10
BARAGA Co.		97	420				975
L'Anse		97	420				975

Digitized by Google

TABLE IV.—CONTINUED.—*Small fruit and market-garden products in 1894.*

Counties, townships, cities and wards.	Cherries, pears and plums sold in 1894.	Strawberries sold in 1894.		Berries other than strawberries sold in 1894.	Grapes sold in 1894.		Market-garden products sold in 1894.
	Value.	Bushels.	Value.	Value.	Pounds.	Value.	Value.
BARRY CO.	$922	431	$952	$1,277	5,880	$168	$3,152
Assyria	472	81	159	3			170
Barry	16	75	150	200			
Carlton	20			132			7
Castleton		85	255	625			450
Hastings	1	30	78	50	50	3	
Hastings City:							
1st and 4th wards	20	29	58	50			
Johnstown		75	131	100	856	23	
Maple Grove							1,300
Prairieville	12		15		800	16	472
Rutland	265				180	1	157
Thornapple	35	47	96	105			395
Yankee Springs	81	9	15	12	4,000	125	201
BAY CO.	285	5,172	7,908	1,832	87,800	1,347	30,911
Bangor		30	38	52	2,200	45	4,640
Frankenlust					37,000	524	100
Hampton	270	3,818	5,205	1,755	43,700	615	21,818
Kawkawlin					1,200	18	
Merritt	15	100	178	15			75
Portsmouth		1,722	2,484		3,700	145	3,178
West Bay City:							
1st ward		2	3				1,100
BENZIE CO.	966	209	514	444	3,345	161	1,810
Almira		25	50	30			50
Benzonia				155	2,000	90	35
Blaine	391	131	338	94	535	21	765
Crystal Lake	352			155	330	13	260
Gilmore	82	40	90				
Joyfield	108						
Lake		12	31	10	480	27	460
Platte	33	1	5				240
BERRIEN CO.	22,851	59,876	103,087	179,964	2,742,642	35,048	50,792
Bainbridge	243	2,254	3,140	2,216			2,892
Benton	1,232	4,130	7,027	18,142	68,872	947	20,054
Berrien	692	696	1,315	1,155	5,550	61	81
Bertrand	50	201	350		800	16	1,610
Chickaming		983	1,584	1,812	4,800	48	
Galien	325	82	165	149	300	5	1,979
Hagar	1,740	5,697	10,171	4,058	108,130	1,461	1,911
Lake	308	12,585	23,167	13,683	22,160	395	291
Lincoln	480	13,380	21,421	52,985	240,200	2,234	150
New Buffalo	275	874	1,420	150	3,150	170	
Niles	50	417	984	493	11,200	670	3,412
Oronoko	428	1,611	2,722	5,779	125,140	1,602	865
Pipestone	971	760	1,242	1,487	1,200	12	3,969
Royalton	3,920	6,927	11,535	9,533	95,100	1,107	148
Sodus	913	3,127	4,709	4,926	3,160	35	2,188
St. Joseph	11,224	4,902	11,635	63,246	2,052,880	26,235	1,492
Three Oaks		300	500	150			10,750

Digitized by Google

TABLE VI.—CONTINUED.—*Small fruit and market-garden products in 1894.*

Counties, townships, cities and wards.	Cherries, pears and plums sold in 1894.	Strawberries sold in 1894.		Berries other than strawberries sold in 1894.	Grapes sold in 1894.		Market-garden products sold in 1894.
	Value.	Bushels.	Value.	Value.	Pounds.	Value.	Value.
BRANCH CO.	$2,320	571	$1,416	$868	4,990	$93	$2,681
Batavia	6	28	80		280	7	7
Bronson	1,400						12
Butler		60	130				
Coldwater	18	190	425	359	200	7	482
Coldwater City	25	40	250	190	1,660	42	1,150
1st ward	5			90	260	5	
4th ward	20	40	250	100	1,400	37	1,150
Gilead		90	180				
Girard	5	11	31				550
Mattison	469	104	246	279	250	5	480
Ovid	386	48	74	40	1,300	18	
Sherwood	11				1,300	14	
CALHOUN CO.	2,130	2,329	4,288	1,376	38,060	868	9,083
Battle Creek	200	50		100	900	5	1,100
Bedford	25	462	850	375	10,600	262	3,400
Clarence	9						
Eckford	32	50	100	125			
Emmet	113	636	1,422	565	1,500	35	4,025
Fredonia		100	240	18			
Marengo	200	156	400				
Marshall		20	50				
Marshall City	140	220	385	20	10,000	150	50
1st ward	130	200	360	20	10,000	150	50
4th ward	10	20	25				
Newton	134	91	147	30	2,000	60	308
Pennfield	1,270	544	689	143	13,060	356	200
Tekonsha	7						
CASS CO.	1,641	1,236	2,409	1,024	34,810	614	1,376
Calvin	347	8	20	150			82
Marcellus	17						35
Mason	651	15	27	263	3,400	67	69
Newberg							350
Penn	250	36	72	110	1,000	20	70
Pokagon	9	66	132				45
Porter		963	1,528	181	17,000	248	
Silver Creek	7			120	12,000	240	
Volinia	360	148	630	200	1,410	39	600
Wayne							125
CHARLEVOIX CO.	724	100	279	86			1,474
Chandler	3						
Charlevoix		30	90				
Eveline	252	35	94				518
Marion	10	5	10	20			
Melrose		7	18	36			391
Norwood	312	3	10				
South Arm	70	20	50	10			50
Wilson	77		7	20			515
CHEBOYGAN CO.	194	402	757	408	100	3	1,377
Benton		3	3				542
Burt		24	47	25			
Hebron	50	53	96				74
Inverness	125	132	215	63			
Mackinaw	11	160	329				550
Mentor		7	22	320			36
Munro	8	23	45		100	3	175

Digitized by Google

TABLE VI.—CONTINUED.—*Small fruit and market-garden products in 1894.*

Counties, townships, cities and wards.	Cherries, pears and plums sold in 1894.	Strawberries sold in 1894.		Berries other than strawberries sold in 1894.	Grapes sold in 1894.		Market-garden products sold in 1894.
	Value.	Bushels.	Value.	Value.	Pounds.	Value.	Value.
CHIPPEWA Co.		$1,315	$3,980	$1,560			
Whitefish		1,315	3,980	1,560			
CLARE Co.		5	17				$24
Greenwood		5	17				24
CLINTON Co.	$1,642	642	1,208	923	18,864	$197	1,860
Bath	189				264	3	
Bingham	801	156	312	11	18,000	180	1,000
DeWitt	158	219	456	412	250	3	503
Eagle	30						
Greenbush	63	3	10		300	10	145
Olive	226	64	125	115			112
Ovid	34			358			100
Riley	11						
Watertown	130	200	300	27	50	1	
CRAWFORD Co.	12				20	1	5
South Branch	12				20	1	5
DELTA Co.	10	24	40				2,425
Bark River							200
Escanaba	10						1,725
Fairbanks		24	40				
Garden							500
DICKINSON Co.							1,830
Norway							1,470
Wauceedah							350
EATON Co.	580	1,247	2,105	1,891	10,085	167	2,960
Bellevue		400	700	161	4,000	80	1,100
Benton	15			15	50	1	
Carmel		42	71	10			40
Delta	199	177	258	239	2,340	40	622
Eaton	136	167	330	65	250	5	
Eaton Rapids	35	426	665	125			190
Hamlin	151	8	18	604	3,375	39	106
Kalamo	19	5	15	300	70	2	250
Vermontville	7	5	10	204			40
Windsor	18	17	33	168			611
EMMET Co.	1,436	264	647	403	550	12	1,917
Bear Creek	1,310	222	530	216	500	10	955
Bliss	19						199
Carp Lake							195
Center	10			70			275
Friendship	44	12	37	117	50	2	225
Maple River	4	12	33				
Pleasant View	14	11	34				55
Resort	35	7	14				13

Digitized by Google

TABLE VI.—CONTINUED.—*Small fruit and market-garden products in 1894.*

Counties, townships, cities and wards.	Cherries, pears and plums sold in 1894.	Strawberries sold in 1894.		Berries other than strawberries sold in 1894.	Grapes sold in 1894.		Market-garden products sold in 1894.
	Value.	Bushels.	Value.	Value.	Pounds.	Value.	Value.
GENESEE Co.	$1,709	1,671	$3,882	$5,690	192,470	$3,797	$7,891
Argentine	111	28	80				90
Atlas	8	20	60				
Burton	4	619	1,755	347	44,350	925	495
Clayton				25			
Davison	70	84	210	904			43
Flint	239	15	40	409	8,100	102	469
Flint City	143	87	193	205	132,500	2,623	5,291
1st ward	43	35	88	75	127,000	2,540	4,950
2d ward	100			40	4,000	60	28
3d ward		52	105	90	1,500	23	313
Flushing				200			400
Forest	533			20			
Gaines		110	200				
Genesee	15	125	250	379			260
Grand Blanc	174	37	82	2	400	10	38
Montrose	32	30	45	39	120	8	
Mundy	25	300	500	575	1,000	30	250
Richfield		50	100	250			
Thetford	250	18	40	1,080	4,700	74	30
Vienna	104	148	326	1,155	1,300	25	525
GLADWIN Co.	2	5	12	31			243
Grout		5	12	10			122
Sage	2			21			20
Sherman							100
GRAND TRAVERSE Co.	9,207	514	1,070	1,889	15,400	390	2,056
Acme	388	16	32	9	600	15	71
East Bay	349	80	186	60	5,000	109	535
Garfield	752	23	45	136	200	10	1,100
Green Lake	4						
Long Lake	61						
Peninsula	7,407	395	807	1,680	9,600	196	350
Whitewater	246			4			
GRATIOT Co.	233	174	410	520	950	26	643
Arcada	22			56			
Bethany	68	65	131	140	400	12	
Hamilton		48	145				182
Ithaca		31	85	32	50	2	350
New Haven	62	5	12	120	200	4	95
Sumner	80	25	37	2	300	8	16
Washington				159			
HILLSDALE Co.	3,128	38	82	701	5,422	160	1,080
Camden	40	27	54				
Hillsdale							400
Jefferson		10	25				
Ransom	12				400	10	
Reading	34						600
Somerset					5,022	150	
Woodbridge	3,042	1	3	701			80
HOUGHTON Co.		12	63				1,793
Chassell		9	42				8
Schoolcraft		3	21				1,785

Digitized by Google

TABLE VI.—CONTINUED.—*Small fruit and market-garden products in 1894.*

Counties, townships, cities and wards.	Cherries, pears and plums sold in 1894.	Strawberries sold in 1894.		Berries other than strawberries sold in 1894.	Grapes sold in 1894.		Market-garden products sold in 1894.
	Value.	Bushels.	Value.	Value.	Pounds.	Value.	Value.
HURON Co.	$906	82	$175	$215	177,180	$3,066	$235
Brookfield		1	1		70	3	
Grant				100	16,000	300	
Hume							75
Huron	10						
Lake	400						
Paris	15						
Port Austin					100	4	
Rubicon				40			
Sand Beach	70	8	18	55	13,645	309	40
Sebewaing	405	50	101	20	147,305	2,448	170
Sheridan					60	2	
Winsor	6	24	55				
INGHAM Co.	694	1,628	3,900	3,645	9,090	241	16,474
Aurelius	335	22	26	1,094	500	8	6,317
Bunker Hill		420	1,050	10			526
Ingham					700	25	
Lansing	313	1,186	2,824	2,489	6,590	169	4,706
Leslie	19			45	200	5	1,425
Mason City:							
2d ward							3,500
Onondaga	17			10			
Vevay	10			50	1,100	34	
IONIA Co.	1,108	255	744	1,415	16,788	637	2,941
Berlin	105			365	1,388	36	
Boston	146			20			
Campbell	366	16	32	56	260	9	1,291
Danby	105	3	6				
Ionia	227	12	37	9	10,140	467	
Keene	23	50	100	100			
Lyons	15	40	100	450			950
North Plains	44	30	60	45			
Portland	77	104	409	370	5,000	125	700
IOSCO Co.	239	76	178	143	300	8	1,280
Au Sable	27	29	70	43			1,225
Baldwin	81	37	80		300	8	45
Burleigh	16						
Grant	16						
Tawas	99	10	28	100			
IRON Co.		47	143				370
Bates		47	143				370
ISABELLA Co.	653	81	183	31		108	156
Gilmore	14						7
Isabella	135	2	3			108	3
Nottawa	1						
Union	181	76	178	31			
Vernon	239	1	3				146
Wise	83	2	4				

Digitized by Google

TABLE VI.—CONTINUED.—*Small fruit and market-garden products in 1894.*

Counties, townships, cities and wards.	Cherries, pears and plums sold in 1894.	Strawberries sold in 1894.		Berries other than strawberries sold in 1894.	Grapes sold in 1894.		Market-garden products sold in 1894.
	Value.	Bushels.	Value.	Value.	Pounds.	Value.	Value.
JACKSON Co.	$2,045	2,039	$5,689	$5,086	99,671	$845	$20,931
Blackman	785	536	1,215	767	6,000	144	4,777
Concord	13	52	106		2,500	36	
Grass Lake	140	27	55	31			1,375
Henrietta				5			
Leoni	341	662	2,435	2,050	69,596	347	9,599
Liberty	4			25	1,000	20	
Napoleon		100	250	265	75		
Rives	29		212	911	12,700	164	
Spring Arbor	336	244	519	167	5,840	84	
Springport	13	56	175	826	1,160	19	75
Summit	385	362	722	39	800	31	5,105
KALAMAZOO Co.	1,447	2,124	4,524	1,534	81,825	1,143	96,056
Charleston	10	210	380	23			350
Climax		30	125				300
Comstock	168	153	313	285	1,025	19	75
Kalamazoo City	1,000	700	1,500				91,700
2d ward							26,200
4th ward	1,000	700	1,500				50,500
5th ward							15,000
Oshtemo	239	749	1,586	939	3,000	60	1,000
Portage							2,456
Ross	30	191	455	252	10,300	196	150
Texas		91	165	25	67,500	868	25
KALKASKA Co.	202			16	20	2	127
Clearwater	150						
Garfield	40			10	20	2	121
Springfield	12			6			6
KENT Co.	12,741	5,189	9,880	16,375	731,382	10,821	26,295
Ada	40	100	100	175	3,000	60	
Alpine	851			70	43,800	700	45
Bowne				250	2,000	40	
Byron	494	411	679	345	14,000	174	1,725
Caledonia				46	15,900	298	60
Cascade	343	313	599	1,180	3,000	90	
Gaines	991	999	1,836	1,010	4,300	112	150
Grand Rapids	2,105	336	865	1,985	194,700	3,225	2,340
Grattan	70			20			
Lowell	666			644			
Plainfield	1,025	143	155	902	168,000	2,265	824
Sparta	1,880	75	100	260	62,282	922	81
Tyrone	582				22,400	340	100
Walker	3,694	2,762	5,446	9,488	198,000	2,595	14,950
Wyoming			100				6,020
KEWEENAW Co.	15	60	300				
Sherman	15	60	300				
LAKE Co.	11	27	69	20	360	7	429
Dover		14	42				89
Ellsworth	11	3	6	20			
Lake							150
Pleasant Plains							190
Webber		10	21		360	7	

Digitized by Google

TABLE VI.—CONTINUED.—*Small fruit and market-garden products in 1894.*

Counties, townships, cities and wards.	Cherries, pears and plums sold in 1894.	Strawberries sold in 1894.		Berries other than strawberries sold in 1894.	Grapes sold in 1894.		Market-garden products sold in 1894.
	Value.	Bushels.	Value.	Value.	Pounds.	Value.	Value.
LAPEER Co.	$1,140	215	$575	$1,213	10,450	$320	$2,565
Elba	7			180			
Goodland	323						44
Hadley	118	10	25	66			50
Imlay	15			10			
Lapeer	161	171	470	610	2,450	80	457
Marathon	17						
Mayfield	325	34	80	82	3,000	90	529
Metamora	77						1,485
Oregon	97			265	5,000	150	
LEELANAU Co.	621	105	128	7	16,180	383	422
Bingham	50						39
Centerville	3				10,100	204	
Empire	62	53	28	2	100	2	214
Glen Arbor	70				800	4	15
Leelanau	295	50	100		1,100	26	20
Leland	51				1,690	87	
Solon	18				190	4	
Sutton's Bay	72	2		5	2,200	56	144
LENAWEE Co.	798	928	1,929	2,698	10,800	280	46,537
Blissfield	30	38	78	850	70	2	1,188
Cambridge		680	1,432				910
Franklin	108	48	69	17	870	17	9,672
Hudson City:							
3d ward				10	700	35	400
Macon	30						
Ogden	100			165			1,971
Palmyra	64	20	40	395	1,500	45	12,196
Raisin	70	118	237	137	1,160	21	20,295
Rollin	376	26	66	907	6,500	160	
Woodstock	15	3	7	212			15
LIVINGSTON Co.	73	178	407	310	14,350	238	1,627
Conway		12	45				200
Green Oak	28	41	112	210	14,000	230	1,427
Marion	45	125	250	100	350	8	
LUCE Co.	2	207	595	58	50	2	239
Columbus		75	220				200
Lakefield	2	82	195	58	50	2	
Pentland		50	180				39
MACKINAC Co.	10	53	150				495
Hendricks		3	9				110
Moran	10	37	112				335
Portage		13	29				50
MACOMB Co.	596	1,832	3,380	1,365	41,350	567	3,137
Armada		10	25				
Chesterfield		188	419	535			4
Clinton	112			15	800	39	375
Erin	12	32	47	40	6,600	108	
Harrison	294	2	4	7	29,350	320	328

Digitized by Google

TABLE VI.—CONTINUED.—*Small fruit and market-garden products in 1894.*

Counties, townships, cities and wards.	Cherries, pears and plums sold in 1894.	Strawberries sold in 1894.		Berries other than strawberries sold in 1894.	Grapes sold in 1894.		Market-garden products sold in 1894.
	Value.	Bushels.	Value.	Value.	Pounds.	Value.	Value.
MACOMB CO.—*Continued.*							
Lenox	$28	153	$318	$125	600	$18	$865
Mt. Clemens City:							
2d ward	9	3	6	30			
Richmond		16	30		2,000	60	880
Warren	141	1,428	3,031	613	1,500	22	685
MANISTEE CO.	1,468	298	818	697	450	20	4,977
Arcadia	106	90	180	162	250	8	475
Bear Lake	353			258			3
Brown	9	6	15	75			97
Filer	90	25	75				100
Manistee	508	87	228	33			3,496
Morilla				2			106
Onekama	210	90	320	167	200	12	100
Pleasanton	192						
Stronack							600
MARQUETTE CO.	36	604	2,151	40			3,115
Chocolay	5	146	590				328
Forsyth							182
Marquette	31	414	1,466	40			2,585
Sands		14	62				20
Skandia		30	92				
MASON CO.	3,092	4,613	8,360	7,273	6,932	146	5,791
Amber	260	126	300	105	1,200	24	615
Custer	204			128			120
Eden	93	75	75				
Free Soil	287						1,908
Grant	124						1,280
Hamlin	5			4			
Ludington City:							
6th ward	7			5			445
Pere Marquette	675	539	865	1,510	700	21	700
Riverton	324	322	460	340			
Sheridan	13	8	18	3			265
Sherman	40						
Summit	869	3,531	6,599	5,175	5,032	101	226
Victory	91	12	43				232
MECOSTA CO.	127	1	4	4	100	2	227
Chippewa	45						
Colfax	50						165
Millbrook	12				100	2	
Sheridan	20	1	4	4			62
MENOMINEE CO.							76
Cedarville							76
MIDLAND CO.	492	56	160	162	400	15	1,452
Edenville	403						7
Homer	10	8	20	16			258
Larkin							31
Lincoln							435
Midland	79	48	140	146	400	15	721

Digitized by Google

TABLE VI.—CONTINUED.—*Small fruit and market-garden products in 1894.*

Counties, townships, cities and wards.	Cherries, pears and plums sold in 1894.	Strawberries sold in 1894.		Berries other than strawberries sold in 1894.	Grapes sold in 1894.		Market-garden products sold in 1894.
	Value.	Bushels.	Value.	Value.	Pounds.	Value.	Value.
MISSAUKEE Co.							$119
Pioneer							119
MONROE Co.	$1,601	1,408	$2,482	$3,532	285,772	$3,127	1,863
Ash	43	2	5	75	2,800	38	
Bedford	130	542	1,123	849	2,100	42	584
Berlin	21	2	5	10	41,200	424	20
Erie	603	321	639	466	63,200	791	540
Exeter	9						27
Milan	30	150	125	91			
Monroe	575	321	400	1,082	172,272	1,750	
Summerfield		39	75	954	4,000	80	45
Whiteford	190	30	60	5	200	2	647
MONTCALM Co.	408	217	557	840	5,600	110	3,257
Bloomer	6	25	63	175	1,250	45	600
Day	18	58	119	70	2,400	40	20
Eureka	187	76	202	86	1,300	15	1,269
Evergreen	10	5	12	4	500	5	585
Fair Plain	18						
Greenville City:							
1st ward		53	160				134
Pine	20						9
Richland	149			505	150	5	640
MONTMORENCY Co.	1	13	31	5	80	2	22
Albert				5			
Briley	1	8	18		80	2	4
Rust		5	13				18
MUSKEGON Co.	1,511	1,954	4,789	5,370	211,831	2,315	29,678
Casinova	191				4,800	120	180
Cedar Creek	44						265
Dalton	4			20	1,300	48	219
Eggleston	15	54	91				620
Fruitland	171	19	33	151	2,750	95	75
Holton	10	4	8				
Laketon	36	19	43	545			295
Montague	85	6	9	135			235
Moorland							a 17,977
Muskegon	100	90	188	169	1,000	17	3,750
Norton	644	1,644	4,303	4,139	202,061	2,035	5,397
Whitehall	181	5	8	45			315
White River	30	113	116	166			350
NEWAYGO Co.	304	4	7	242	1,600	30	458
Ashland	187	2	4	238	500	13	100
Barton	30						
Beaver	20				100	2	12
Bridgeton	2						
Croton	25						
Denver	11						25
Ensley	10						

a Includes sixteen thousand fifty dollars and twenty three cents peppermint oil, and one thousand nine hundred twenty six dollars and fifty cents onions.

Digitized by Google

TABLE VI.—CONTINUED.—*Small fruit and market-garden products in 1894.*

Counties, townships, cities and wards.	Cherries, pears and plums sold in 1894.	Strawberries sold in 1894.		Berries other than strawberries sold in 1894.	Grapes sold in 1894.		Market-garden products sold in 1894.
	Value.	Bushels.	Value.	Value.	Pounds.	Value.	Value.
NEWAYGO Co.—*Continued.*							
Garfield							$150
Grant					1,000	$15	
Home							171
Sheridan	$19	2	$3	$4			
OAKLAND Co.	3,564	2,321	5,309	3,297	65,200	1,643	6,407
Addison	2	165	330	18			330
Avon		95	180	470			68
Bloomfield	475	281	651	373	2,300	31	400
Brandon		375	1,100	200			1,000
Farmington	135	4	10	372	6,000	650	
Groveland	12			50			
Highland	71	74	165	315	5,500	125	
Holly	646	135	270	179	7,150	118	20
Independence	30	10	32	60	6,000	60	
Lyon	461	22	50	48	220	5	770
Novi	241	7	22	93	2,300	35	60
Oakland	300	265	825	115	490	12	148
Orion	395	93	220	301	120	5	516
Pontiac City	58	197	517	40	20,300	407	1,375
2d ward	25	100	300	40	200	5	1,300
4th ward	33	97	217		20,100	402	175
Rose	227	12	35				
Royal Oak	57	424	1,043	550	3,100	49	1,620
Southfield	94				500	10	
Springfield	90	10	30	118	8,700	74	
Waterford	250	152	329				100
White Lake	20				2,500	50	
OCEANA Co.	8,612	361	851	1,712	9,984	355	15,914
Benona	210	2	6	131	337	7	
Clay Banks	10			70			
Colfax	10						
Elbridge	362	6	12				35
Ferry	5	7	26	2	100	2	
Golden	1,315	30	60	423	6,207	170	103
Grant	75	12	24	8			4
Hart	1,782	105	238	645	2,000	150	
Leavitt							20
Newfield	28						
Otto		12	24	3			
Shelby	4,379			250	1,340	26	15,247
Weare	536	187	461	180			505
OGEMAW Co.	55						
Churchill	25						
Cumming	2						
West Branch	28						
ONTONAGON Co.		75	200				2,095
Ontonagon		75	200				2,090
Rockland							5

Digitized by Google

TABLE VI.—CONTINUED.—*Small fruit and market-garden products in 1894.*

Counties, townships, cities and wards.	Cherries, pears and plums sold in 1894.	Strawberries sold in 1894.		Berries other than strawberries sold in 1894.	Grapes sold in 1894.		Market-garden products sold in 1894.
	Value.	Bushels.	Value.	Value.	Pounds.	Value.	Value.
OSCEOLA Co.	$34	8	$22	$29			$122
Hartwick	34	3	8	10			22
Sylvan		5	14	19			100
OSCODA Co.							735
Atherton							45
Elmer							6
Harmon							558
Mentor							22
Mount Pindus							104
OTTAWA Co.	3,077	1,610	2,508	10,333	406,895	$5,385	18,842
Allandale	170	141	207	261	11,995	153	50
Blendon		30	46	65			
Grand Haven	297	246	301	2,407	14,150	196	1,880
Grand Haven City: 3d and 4th wards							13,990
Holland	298	88	173	742	43,840	405	913
Jamestown	1,050	40	50	330			
Olive	40	8	10				85
Robinson	75	248	305	45	310	12	214
Spring Lake	84	276	346	4,795	135,700	2,214	163
Tallmage	775	140	270	1,333	149,900	2,335	250
Wright	298	392	785	355	1,000	20	1,323
Zeeland		6	15				
PRESQUE ISLE Co.	59	5	15	9	300	4	164
Allis	21	5	15	4			103
Case	8						
Krakow	30						
Metz				5			61
Posen					300	4	
ROSCOMMON Co.	5						82
Denton	5						82
SAGINAW Co.	2,903	2,440	5,212	300	61,070	2,157	14,820
Blumfield	2	2	30		4,850	697	
Brady	35						
Brant		105	210				75
Bridgeport		125	250				5,700
Buena Vista	8	259	557	80			2,767
Carrollton		241	474	28	15,000	525	1,566
Frankenmuth	2,593			5	9,930	515	100
James		38	70		2,320	30	2,657
Kochville	52	1,153	2,530	14	7,400	84	585
Saginaw	213	492	1,025	168	19,250	282	1,370
Taymouth		25	66	10	2,370	24	
SANILAC Co.	780	181	362	1,909	2,125	44	
Custer	30						
Elk	7				2,000	40	
Lexington	671	160	320	1,738			
Marlette	17	10	23		125	4	
Sanilac	40			62			
Worth	15	11	19	109			

Digitized by Google

TABLE VI.—CONTINUED.—*Small fruit and market-garden products in 1894.*

Counties, townships, cities and wards.	Cherries, pears and plums sold in 1894.	Strawberries sold in 1894.		Berries other than strawberries sold in 1894.	Grapes sold in 1894.		Market-garden products sold in 1894.
	Value.	Bushels.	Value.	Value.	Pounds.	Value.	Value.
SCHOOLCRAFT Co.		9	$36				$79
Germfask		9	36				24
Thompson							55
SHIAWASSEE Co.	$663	1,584	3,292	*$1,025	1,400	320	1,922
Corunna City:							
3d ward		50	150				
Fairfield	123			50	500	5	35
Middlebury							120
New Haven	81	3	5	8			12
Owosso	36	1,400	2,950	210			300
Perry	53			75	300	8	445
Rush	331	18	27	172	600	17	
Sciota	40	68	165	190			1,010
Shiawassee		45	95	320			
Woodhull	20						
ST. CLAIR Co.	860	2,087	3,541	2,524	2,280	59	6,740
Berlin	45	218	432	55			160
Burtchville	5	301	476	320	400	8	
Casco		98	214	298	200	5	70
Clyde	249	363	586	136	210	8	263
Columbus	22	43	110	320			125
Cottrellville	39	55	125	199	500	10	
East China	7	2	3	12			
Fort Gratiot	239	770	1,288	911	120	3	4,358
Grant	25	141	214	258	800	25	1,718
Greenwood	38						
Kenockee							25
Lynn		10	20				
Riley	52	31	62	15			
Wales	139						23
ST. JOSEPH Co.	462	1,155	2,278	1,261	28,615	740	3,908
Burr Oak	139	117	149	215	130	4	328
Fabius	30	35	55	210	2,200	28	341
Flowerfield	208	17	43		900	20	13
Leonidas	30	16	34	50			59
Lockport		456	867	330	2,000	40	1,232
Mottville		4	8	20	400	10	25
Nottawa	14	65	127	185			
Sherman	29	254	537	100	85	2	412
Sturgis		191	450	151	1,500	30	1,430
White Pigeon	12				21,400	606	68
TUSCOLA Co.	1,125	68	146	675	59,091	1,023	70
Arbela	83	8	20	16	666	20	70
Columbia	11				3,000	60	
Dayton	298			275	500	9	
Denmark	31	10	20				
Ellington	3	25	50	10	250	5	
Elmwood	34				30,000	450	
Fremont	258			110			
Juniata	76			194	12,000	225	
Tuscola	13	5	16		75	2	
Watertown	318	20	40	70	12,600	252	

Digitized by Google

TABLE VI.—CONTINUED.—*Small fruit and market-garden products in 1894.*

Counties, townships, cities and wards.	Cherries, pears and plums sold in 1894.	Strawberries sold in 1894.		Berries other than strawberries sold in 1894.	Grapes sold in 1894.		Market-garden products sold in 1894.
	Value.	Bushels.	Value.	Value.	Pounds.	Value.	Value.
VAN BUREN Co.	$1,422	2,317	$3,884	$6,255	2,023,120	$26,121	$8,249
Almena	3	17	41	266	15,600	230	1,385
Antwerp	620	77	115	320	574,600	8,238	565
Bangor	5	150	342	140			2,530
Bloomingdale	70	33	60	413	22,750	305	
Covert	108	1,292	2,081	1,031	1,870	22	225
Decatur	161	87	168	316	24,100	260	3,035
Geneva	20	188	240	40			200
Keeler	70	403	697	1,068			
Paw Paw	210	63	125	842	375,700	4,377	
Pine Grove	105	7	15	795			
Porter	50			1,019	1,008,500	12,694	100
Waverly							209
WASHTENAW Co.	1,509	828	2,078	5,189	8,148	3,167	9,424
Ann Arbor	613	110	290	1,578	6,400	227	90
Augusta	66	13	25				20
Bridgewater	300	28	73				5,040
Freedom	40			300	676	2,908	
Lima		10	30	10			598
Lodi	111			1	72	2	144
Lyndon	28				1,000	30	212
Salem	296	30	96	30			40
Superior	30	75	200	610			
Webster	20	100	250	75			150
Ypsilanti	5	462	1,109	2,685			3,140
WAYNE Co.	1,707	4,413	9,573	2,576	265,916	4,695	95,493
Brownstown		275	550	720			100
Canton	15	200	400	200			
Dearborn	213	100	180	60	10,800	165	11,140
Ecorce	23	239	688	60	7,266	107	2,605
Greenfield	213	474	1,325	690	95,300	1,680	32,850
Grosse Point	127	441	1,072	50	3,300	48	1,450
Monguagon	20	10	25	20	3,000	45	460
Plymouth	704	25	60	120	65,000	905	3,695
Redford	216	366	763	170	33,450	625	4,234
Springwells	110	1,277	2,550	60	47,900	1,110	38,575
Sumpter							69
Taylor	36	139	280	95			
Van Buren	30	867	1,679	331			165
WEXFORD Co.	369	142	359	88	622	31	220
Cedar Creek	61	5	15	23	60	4	84
Clam Lake	65	126	319	65	367	18	
Colfax	735	5	12		120	6	76
Greenwood					75	3	
Harring		3	8				
Selma	8	3	5				60

Digitized by Google

TABLE VII.—*Apiarian Statistics, 1894–5.*

State and counties.	No. of apiarists.	No. of colonies of bees in fall of 1894.	No. of colonies of bees at time of assessment, 1895.	Number of colonies of bees wintered in 1894-5.							Colonies producing, and pounds each of comb honey, extracted honey and wax produced in 1894.					
											Comb honey.		Extracted honey.		Wax.	
				In cellars.	In chaff hives.	In bee houses.	Covered with sawdust.	Otherwise protected.	With no protection.	Protection not reported.	Colonies producing. Number.	Pounds.	Colonies producing. Number.	Pounds.	Colonies producing. Number.	Pounds.
State	5,952	66,782	48,939	12,515	25,771	131	91	1,667	21,848	4,759	55,702	756,344	16,322	188,609	15,502	8,215
Alcona	18	194	148	117	7	.....	.....	.....	81	39	150	2,535	142	2,549	78	47
Allegan	158	2,029	1,537	486	385	.....	.....	9	866	283	1,495	15,481	560	1,865	267	81
Alpena	1	6	6	6	.....	.....	.....	.....	.....	.....	6	100	6	10	6	10
Antrim	30	871	658	568	203	.....	30	7	24	39	502	4,590	590	16,095	194	70
Arenac	107	576	447	7	144	.....	.....	.....	329	96	518	10,448	66	197	41	18
Barry	208	1,874	1,341	484	514	.....	26	1	653	196	1,491	19,158	298	4,735	178	150
Bay	131	1,439	1,027	83	889	.....	.....	.....	395	72	1,247	13,048	310	4,376	397	219
Benzie	13	388	334	329	10	.....	.....	.....	25	24	286	5,780	227	650	261	30
Berrien	113	1,184	894	129	234	.....	.....	52	614	155	1,110	11,690	82	380	147	72
Branch	162	1,384	912	331	297	15	.....	108	442	191	935	7,597	185	1,809	481	384
Calhoun	116	966	738	235	196	4	.....	37	439	55	708	5,828	342	2,825	190	86
Cass	100	1,180	941	237	294	.....	.....	125	445	79	1,101	13,348	165	1,631	159	89
Charlevoix	19	191	154	142	15	.....	.....	.....	17	17	189	1,885	130	4,700	75	211
Cheboygan	12	142	130	25	111	.....	.....	.....	6	.....	115	4,324	25	850	5	4
Clare	46	381	316	61	187	.....	.....	.....	102	31	344	7,272	45	556	120	24
Clinton	224	2,304	1,426	140	528	.....	.....	84	1,394	158	1,957	21,901	260	2,460	467	212
Eaton	146	2,103	1,562	502	926	.....	.....	.....	460	215	1,728	18,578	802	14,365	447	188
Emmet	8	120	104	88	22	.....	.....	7	.....	3	87	1,758	88	3,132	51	25
Genesee	223	2,994	2,151	792	746	.....	.....	12	1,182	262	2,653	45,291	484	2,580	761	260
Gladwin	17	158	135	.....	61	.....	.....	.....	92	.....	133	4,235	3	20	16	12
Grand Traverse	18	330	260	172	151	.....	.....	.....	4	3	290	1,816	302	11,045	245	120
Gratiot	210	2,278	1,520	120	878	.....	.....	77	1,079	124	1,878	29,136	480	6,865	387	228
Hillsdale	98	1,203	783	341	399	.....	.....	21	394	48	978	4,636	93	600	225	79
Huron	99	970	550	212	297	.....	11	12	354	84	747	8,900	263	2,520	216	124
Ingham	151	1,805	1,242	447	681	.....	.....	47	524	106	1,289	15,632	643	4,373	412	261
Ionia	139	1,845	1,332	291	1,047	30	.....	.....	419	58	1,718	26,991	638	5,074	583	318
Iosco	61	517	409	17	293	.....	11	6	154	86	422	5,918	300	6,090	288	203
Isabella	125	1,274	917	122	669	.....	.....	19	281	183	1,107	18,797	431	5,245	439	168
Jackson	152	1,277	978	219	591	22	.....	7	335	103	932	7,584	276	2,825	207	91
Kalamazoo	90	865	644	318	241	.....	.....	35	193	83	723	11,339	219	2,896	215	60
Kalkaska	5	15	13	.....	9	.....	.....	.....	4	2	13	425	5	250	.....	.....

Digitized by Google

TABLE VII.—CONTINUED.—*Apiarian Statistics, 1894-5.*

Counties.	No. of apiarists.	No. of colonies of bees in fall of 1894.	No. of colonies of bees at time of assessment, 1895.	Number of colonies of bees wintered in 1894-5.							Colonies producing, and pounds each of comb honey, extracted honey and wax produced in 1894.					
											Comb honey.		Extracted honey.		Wax.	
				In cellars.	In chaff hives.	In bee houses.	Covered with sawdust.	Otherwise protected.	With no protection.	Protection not reported.	Colonies producing. Number.	Pounds.	Colonies producing. Number.	Pounds.	Colonies producing. Number.	Pounds.
Kent	99	2,342	1,809	490	1,094	.....	.....	.....	563	95	2,030	26,360	755	3,835	927	339
Lake	18	130	119	100	22	.....	.....	.....	3	5	122	3,645	54	455	72	42
Lapeer	112	1,338	976	344	681	.....	.....	53	183	77	1,155	14,543	293	1,840	423	292
Leelanau	11	117	62	27	12	.....	.....	8	25	45	113	1,279	51	236	22	53
Lenawee	137	1,548	1,246	193	680	.....	.....	61	533	81	1,178	9,673	283	3,555	323	202
Livingston	89	1,081	845	352	477	.....	.....	11	328	13	975	10,690	409	3,670	179	48
Macomb	52	1,091	846	120	801	.....	.....	13	142	15	1,077	19,085	80	402	117	83
Manistee	23	333	318	267	23	.....	.....	.....	23	.....	307	5,084	179	2,450	143	64
Marquette	1	5	3	2	2	.....	.....	.....	1	.....	.....	.....	.....	.....	.....	.....
Mason	62	452	339	99	28	.....	.....	.....	274	51	399	7,174	126	702	168	155
Mecosta	53	678	492	275	177	.....	.....	20	188	18	540	6,184	127	740	91	58
Menominee	1	29	21	29	.....	.....	.....	.....	.....	.....	29	960	.....	.....	.....	.....
Midland	105	894	568	94	218	.....	.....	71	473	38	698	12,849	184	1,610	102	28
Monroe	161	996	778	15	20	.....	.....	42	823	99	793	9,170	80	782	127	93
Montcalm	98	1,037	737	127	637	.....	.....	.....	174	89	675	6,529	85	826	52	66
Montmorency	1	.....	1	.....	.....	.....	.....	.....	.....	.....	.....	.....	.....	.....	.....	.....
Muskegon	71	896	829	161	572	.....	.....	5	148	10	834	18,808	335	1,192	427	169
Newaygo	74	1,203	1,081	127	896	.....	.....	.....	129	51	1,083	19,120	399	3,890	201	191
Oakland	163	1,933	1,578	263	943	.....	.....	71	313	343	1,646	20,470	579	3,852	297	360
Oceana	72	672	560	331	149	.....	9	21	123	39	533	7,021	150	950	98	45
Ogemaw	26	246	204	16	69	.....	.....	47	48	66	204	6,375	47	260	59	83
Osceola	39	598	508	279	267	7	.....	.....	21	24	442	10,840	297	14,358	339	156
Oscoda	6	34	25	10	.....	.....	.....	6	15	3	30	1,075	.....	.....	16	9
Ottawa	73	1,135	974	88	546	40	.....	119	270	72	1,015	12,428	405	5,253	479	139
Saginaw	202	2,469	1,686	106	491	13	4	199	1,591	65	2,249	33,823	516	2,951	626	502
Sanilac	217	2,083	857	128	986	.....	.....	.....	744	225	1,637	24,691	375	2,566	279	151
Schoolcraft	1	4	4	.....	4	.....	.....	.....	.....	.....	4	20	.....	.....	.....	.....
Shiawassee	204	2,078	1,440	340	809	.....	.....	59	664	206	1,597	25,450	300	2,465	165	124
St. Clair	137	1,954	1,284	91	1,332	.....	.....	65	347	129	1,750	22,158	371	4,335	695	240
St. Joseph	171	917	690	136	275	.....	.....	89	323	94	701	11,131	193	1,410	91	65
Tuscola	127	1,586	1,062	355	661	.....	.....	36	520	14	1,408	18,200	350	1,192	519	143
Van Buren	111	1,680	1,363	345	870	.....	.....	3	460	2	1,400	10,817	314	3,261	366	166
Washtenaw	108	824	732	99	426	.....	.....	2	290	7	590	9,436	227	2,460	37	161
Wayne	94	1,399	110	91	481	.....	.....	.....	803	24	1,306	19,940	392	4,120	458	179
Wexford	38	240		89	103	.....	.....	.....	35	14	235	4,940	10	23	31	31

Digitized by Google

TABLE VII.—CONTINUED.—*Apiarian Statistics, 1894–5.*

State, counties, townships, cities and wards.	No. of apiarists.	No. of colonies of bees in fall of 1894.	No. of colonies of bees at time of assessment, 1895.	Number of colonies of bees wintered in 1894–5.							Colonies producing, and pounds each of comb honey, extracted honey and wax produced in 1894.					
											Comb honey.		Extracted honey.		Wax.	
				In cellars.	In chaff hives.	In bee houses.	Covered with sawdust.	Otherwise protected.	With no protection.	Protection not reported.	Colonies producing. Number.	Pounds.	Colonies producing. Number.	Pounds.	Colonies producing. Number.	Pounds.
State	5,952	66,783	48,939	12,515	25,771	131	91	1,667	21,848	4,759	55,702	756,344	16,322	188,609	15,502	8,215
ALCONA Co.	18	194	142	117	7				31	39	150	2,535	142	2,549	78	47
Curtis	4	39	36	8					31		39	1,900			25	25
Greenbush	3	47	44	47							5	50	47	1,450	36	12
Gustin	4	30	24	25	5						28	155	24	650	17	10
Harrisville	6	72	37	37						35	72	415	72	449		
Haynes	1	6	2		2					4	6	15				
ALLEGAN Co.	153	2,029	1,527	486	385			9	366	283	1,495	15,481	560	1,865	267	81
Allegan	7	77	57		65				12		61	465	37	95		
Casco	12	106	86					9	80	17	90	692			14	3
Cheshire	1	34	30						34		34	40			34	5
Clyde	4	31	28						31		14	150	10	50		
Dorr	6	114	111		107				7		109	2,100			75	20
Fillmore	2	43	27							43	37	400				
Ganges	2	51	46	5	20				26		51	130	46	100		
Gun Plain	1	220	200	220							220	1,500	220	300		
Heath	3	21	21	1	20						12	100				
Hopkins	4	218	109						143	75	143	1,250				
Lee	12	116	101	25	25				51	15	115	1,461			22	11
Leighton	36	183	164		10				156	17	165	2,178				
Monterey	7	178	63	9	36				28	105	54	1,050	25	615	25	24
Otsego	2	77	76	62	15						77	160	70	400	7	8
Overisal	5	17	12						14	3	9	51	2	15		
Salem	3	36	32						32	4	36	210	30	50	30	10
Trowbridge	8	185	115	132	12				38	2			70	40	60	5
Watson	3	91	82	32	59						41	540	50	200		
Wayland	35	231	167		15				214	2	227	3,014				

Digitized by Google

TABLE VII.—CONTINUED.—*Apiarian Statistics, 1894-5.*

Counties, townships, cities and wards.	No. of apiarists.	No. of colonies of bees in fall of 1894.	No. of colonies of bees at time of assessment, 1895.	Number of colonies of bees wintered in 1894-5.							Colonies producing, and pounds each of comb honey, extracted honey and wax produced in 1894.					
											Comb honey.		Extracted honey.		Wax.	
				In cellars.	In chaff hives.	In bee houses.	Covered with sawdust.	Otherwise protected.	With no protection.	Protection not reported.	Colonies producing. Number.	Pounds.	Colonies producing. Number.	Pounds.	Colonies producing. Number.	Pounds.
ALPENA Co.	1	6	6	6							6	100	6	10	6	10
Alpena	1	6	6	6							6	100	6	10	6	10
ANTRIM Co.	20	871	658	568	203		30	7	24	39	502	4,590	590	16,095	194	70
Central Lake	4	105	77		75		30				105	525	82	1,175		
Custar	8	327	247	318	9								327	10,300	168	40
Echo	2	10	9	10							10	110	7	40		
Forest Home	3	147	117	113				7		27	147	1,260				
Helena	5	45	33	1	38				6		20	200	44	980	14	10
Jordan	4	13	7	2	2				5	4	10	170				
Kearney	6	94	68		79				13	2	86	2,125			6	10
Mancelona	2	124	95	124							124	200	124	3,100		
Milton	1	6	5							6			6	500	6	10
ARENAC Co.	107	576	447	7	144				329	96	513	10,448	66	197	41	18
Adams	18	71	69	7					62	2	63	1,846	27	115	20	15
Arenac	24	113	80		66					46	89	1,569	6	16	21	3
Clayton	36	147	129		6				129	12	138	2,593				
Deep River	14	100	90		5				85	10	100	2,545	33	66		
Mason	9	54	44		24				14	26	51	1,045				
Standish	6	82	35		43				39		67	850				
BARRY Co.	208	1,874	1,841	484	514		26	1	653	196	1,491	19,158	298	4,785	178	150
Assyria	19	186	147		76				110		186	1,760	35	280	19	15
Barry	8	248	127	211	25					12	158	1,910	70	200		
Carlton	24	214	135		12			1	33	169	164	2,599	75	1,150	44	54
Castleton	3	65	51	56					9		65	1,250			36	6
Hastings	14	169	105	27	39				100	3	125	1,590			27	50
Hastings City: 1st and 4th wards	1	26	26				26				26	300				

Digitized by Google

Hope	6	55	47	6	28				10	1	55	880				
Johnstown	13	90	62	1	49				35	5			19	800		
Maple Grove	5	101	74		47				54		91	1,440				
Prairieville	26	170	117	47	36				87		141	1,623				
Rutland	23	90	75		49				35	6	80	935	2	2		
Thornapple	25	149	123	27	27				95		121	1,215	21	80		
Woodland	24	176	148	46	102				28		154	1,879	57	2,200	33	10
Yankee Springs	7	135	104	63	14				58		135	1,827	19	73	19	15
BAY CO.	131	1,439	1,027	83	889				395	72	1,247	13,048	310	4,376	397	219
Bangor	2	11	5		4				7		11	65				
Beaver	20	207	149		185				18	4	188	2,013			52	41
Frankenlust	3	74	51	60	8					6	74	400	50	16	50	2
Fraser	4	134	107		96				35	8	134	1,560	83	50	83	25
Hampton	15	114	40						105	9	25	200				
KawKawlin	25	327	282		327						327	3,747	70	2,050	70	40
Merritt	2	111	90	20	60				10	21	111	675	95	2,200	95	60
Monitor	37	177	106	3	145				29		118	1,698	12	60	39	45
Pinconning	9	147	102		4				143		129	630				
Portsmouth	8	85	44		38				18	29	78	1,295			8	6
Williams	6	52	51		22				30		52	765				
BENZIE CO.	13	388	334	329	10				25	24	336	5,780	227	650	261	30
Benzonia	2	13	13	5	8						13	250				
Blaine	3	227	190	227							227	4,020	227	650	149	10
Colfax	1	1							1							
Crystal Lake	1	100	94	94						6	100	1,000			100	10
Lake	1	12	9							12	12	140			12	10
Platte	5	35	28	3	2				24	6	34	370				
BERRIEN CO.	113	1,184	894	129	234			52	614	155	1,110	11,690	83	380	147	72
Bainbridge	6	62	39		32				15	15	50	308				
Berrien	23	295	224	72	48				110	65	291	3,732	75	360		
Bertrand	19	187	152	10	15			40	122		175	1,646	8	20	48	12
Lake	20	85	82		16				61	8	76	682			6	30
Lincoln	1	13	12						13		13	75				
Niles	10	302	169	28	66				101	7	196	2,516			66	15
Oronoko	9	126	103		25				91		126	1,490				
Pipestone	7	67	40	18	20			12	6	16	59	325			5	8
Royalton	15	102	52						82	20	84	686			22	12
Sodus	8	45	21	6	2				13	24	40	240				

Digitized by Google

TABLE VII.—CONTINUED.—*Apiarian Statistics, 1894-5.*

Counties, townships, cities and wards.	No. of apiarists.	No. of colonies of bees in fall of 1894.	No. of colonies of bees at time of assessment, 1895.	Number of colonies of bees wintered in 1894-5.							Colonies producing, and pounds each of comb honey, extracted honey and wax produced in 1894.					
											Comb honey.		Extracted honey.		Wax.	
				In cellars.	In chaff hives.	In bee houses.	Covered with sawdust.	Otherwise protected.	With no protection.	Protection not reported.	Colonies producing. Number.	Pounds.	Colonies producing. Number.	Pounds.	Colonies producing. Number.	Pounds.
BRANCH Co.	162	1,384	912	331	297	15	.....	108	442	191	935	7,597	185	1,809	481	384
Batavia	15	194	107	70	13	.....	.....	1	26	84	148	710	.....	.....	.....	.....
Bronson	29	100	68	9	14	.....	.....	.....	73	4	52	391	.....	.....	9	23
Butler	5	56	33	.....	40	.....	.....	.....	16	.....	12	200	.....	.....	.....	.....
California	14	114	49	15	12	.....	.....	.....	87	.....	37	120	.....	.....	3	1
Coldwater City	2	74	42	.....	37	.....	.....	16	.....	21	74	280	43	200	43	12
1st ward	1	43	22	.....	22	.....	.....	.....	.....	21	43	200	43	200	43	12
4th ward	1	31	20	.....	15	.....	.....	16	.....	.....	31	80	.....	.....	.....	.....
Gilead	2	145	77	65	80	.....	.....	.....	.....	.....	80	600	80	400	145	176
Girard	5	99	71	.....	50	.....	.....	.....	36	13	92	560	.....	.....	76	77
Mattison	45	274	197	113	8	.....	.....	7	128	18	215	1,394	19	165	143	45
Noble	17	80	44	.....	.....	.....	.....	.....	33	47	.....	.....	.....	.....	.....	.....
Ovid	4	58	53	.....	.....	.....	.....	47	11	.....	58	1,150	.....	.....	11	10
Sherwood	22	97	78	6	3	15	.....	37	32	4	74	1,789	3	44	11	10
Union	2	93	88	53	40	.....	.....	.....	.....	.....	93	400	40	1,000	40	30
CALHOUN Co.	116	966	738	235	196	4	.....	37	439	55	708	5,823	342	2,825	190	36
Athens	11	77	50	4	44	.....	.....	.....	29	.....	72	575	38	625	.....	.....
Battle Creek	1	133	122	100	33	.....	.....	.....	.....	.....	133	1,000	133	500	133	10
Bedford	4	33	29	2	.....	.....	.....	.....	27	4	31	120	.....	.....	.....	.....
Burlington	8	131	108	83	.....	4	.....	7	37	.....	87	575	66	750	7	5
Clarence	26	128	81	12	12	.....	.....	3	98	3	53	390	.....	.....	.....	.....
Eckford	17	73	57	1	9	.....	.....	14	49	.....	63	875	.....	.....	.....	.....
Fredonia	3	64	55	.....	.....	.....	.....	.....	64	.....	64	300	.....	.....	.....	.....
Homer	6	24	20	.....	2	.....	.....	.....	18	4	15	150	.....	.....	.....	.....
Marengo	11	59	35	3	6	.....	.....	13	13	24	37	256	3	40	.....	.....
Marshall City:																
4th ward	1	30	15	30	.....	.....	.....	.....	.....	.....	.....	.....	30	100	.....	.....
Newton	19	114	105	.....	25	.....	.....	.....	89	.....	96	863	22	500	22	15
Pennfield	2	50	35	.....	50	.....	.....	.....	.....	.....	28	300	50	310	28	6
Tekonsha	7	50	36	.....	15	.....	.....	.....	15	20	39	480	.....	.....	.....	.....

Digitized by Google

Cass Co.	109	1,180	941	237	294			125	445	79	1,101	13,343	165	1,631	159	89
Calvin	2	19	23	11					8							
Howard	1	37	36	37							37	200	37	750	37	30
Jefferson	9	98	70	50	6				39	3	95	955	6	6	27	11
Marcellus	20	130	106	50				35	45		126	2,087				
Mason	10	132	99	11	72				37	12	124	2,256	52	300	55	28
Milton	3	30	20					24	6		24	100				
Newberg	7	113	99	45	12				56		93	1,325	20	350		
Ontwa	3	77	59		41					36	77	825	30	95	40	20
Penn	4	73	56		30				43		73	1,040				
Pokagon	17	180	139	5	38			12	101	24	171	2,088	15	30		
Porter	5	51	38	16					31	4	51	665				
Silver Creek	2	54	44					54			54	300				
Volinia	17	186	152	12	95				79		176	1,502	5	100		
Charlevoix Co.	19	191	154	142	15				17	17	189	1,885	130	4,700	75	211
Marion	3	69	68	69							69	665	63	4,000	63	180
Melrose	1	33	31	33							33	250	33	100		
South Arm	3	30	23	5	15				10		30	165	21	300	6	30
Wilson	12	59	32	35					7	17	57	805	13	300	6	1
Cheboygan Co.	12	142	130	25	111				6		115	4,324	25	850	5	4
Benton	1	20	12	20									20	800		
Mentor	3	8	8		8						1	30				
Munro	1	5	3	5							5	54	5	50	5	4
Nunda	6	103	101		103						103	4,200				
Wilmot	1	6	6						6		6	40				
Clare Co.	46	381	316	61	187				102	31	344	7,273	45	556	130	24
Arthur	8	47	45	16	1				28	2	47	880				
Frost	3	9	5	1					4	4	9	230				
Grant	7	120	91	7	89				5	19	118	2,616	10	32	90	14
Greenwood	7	21	23	2	5				14		21	486	2	24	7	5
Hatton	4	54	43		46				8		19	600				
Sheridan	15	97	79	3	46				43	5	97	2,035				
Winterfield	2	33	32	33						1	33	425	33	500	33	5
Clinton Co.	224	2,304	1,426	140	528			84	1,394	158	1,957	21,901	260	2,460	467	212
Bath	26	161	117		16			36	89	20	116	935	16	130	59	41
Bengal	12	178	88		54			16	108		168	2,260				
Bingham	9	229	147		159			8	76		229	3,490			123	20
Dallas	17	232	111						124	88	160	795			45	32

Digitized by Google

TABLE VII.—CONTINUED.—*Apiarian Statistics, 1894-5.*

Counties, townships, cities and wards.	No. of apiarists.	No. of colonies of bees in fall of 1894.	No. of colonies of bees at time of assessment, 1895.	Number of colonies of bees wintered in 1894-5.							Colonies producing, and pounds each of comb honey, extracted honey and wax produced in 1894.					
											Comb honey.		Extracted honey.		Wax.	
				In cellars.	In chaff hives.	In bee houses.	Covered with sawdust.	Otherwise protected.	With no protection.	Protection not reported.	Colonies producing. Number.	Pounds.	Colonies producing. Number.	Pounds.	Colonies producing. Number.	Pounds.
CLINTON CO.—*Continued.*																
De Witt	30	202	111	7	25				160	10	184	1,159	33	92	37	6
Eagle	22	177	138	61	20			29	57	10	76	555	20	300		
Essex	7	157	97		46				111		140	906				
Greenbush	10	108	82	13	36				59		108	1,155	57	1,375		
Olive	33	296	128	5	4				227		190	2,587	23	248	41	28
Ovid	28	245	127	25					215	5	234	2,764				
Riley	20	154	90		48				86	20	133	2,030	17	65	7	15
Victor	5	71	44		24				47		55	1,150	36	150		
Watertown	1	8	2						8		3	50				
Westphalia	4	161	134	29	105				22	5	161	2,035	58	100	155	75
EATON CO.	146	2,108	1,562	502	926				460	215	1,728	13,878	803	14,365	447	188
Bellevue	10	143	107	35	10				52	46	131	1,450			67	31
Benton	34	284	205	44	143				90	7	236	2,340	61	515	87	35
Brookfield	1	13	6	13							13	60				
Carmel	6	177	150	5	90				10	72	78	825	70	300		
Chester	9	198	153	7	145				31	14	190	2,625	150	625	7	5
Delta	13	273	223	53	187				33		239	935	203	5,385	31	11
Eaton	10	106	78	26	23				49	9	84	685	40	500	40	5
Eaton Rapids	9	139	86	38	28				73		115	510	38	160		
Hamlin	19	197	96	44	48				105		125	723	16	30	36	17
Kalamo	4	77	51		47				4	26	77	1,080				
Oneida	3	88	69	70	18						88	170	81	4,350	70	15
Roxand	11	217	175	29	154					34	174	1,795	18	100		
Vermontville	6	36	32		36				6	4	27	230	21	130		
Windsor	11	155	131	138	7				7	3	151	450	105	2,330	109	69
EMMET CO.	8	120	104	88	22			7		3	87	1,758	83	3,132	51	25
Bear Creek	1	24	14	21						3			24	1,200	24	15
Bear Lake	1	37	37	37							37	1,400	37	1,852		
Little Traverse	2	23	23	1	22						23	250	23	80		
Resort	3	34	29	27				7			27	108			27	10
Springvale	1	2	1	2												

Digitized by Google

Co.	223	2,994	2,151	792	746			13	1,183	262	2,653	45,291	484	2,580	761	260
Argentine	22	123	83	8					81	44	88	965				
Atlas	10	127	97	38	40				49		121	2,183			44	13
Clayton	13	186	116	8	30				127	21	186	3,780	36	500		
Davison	17	211	157	73	45				79	14	186	3,815			30	40
Fenton	2	114	75	58	50					6	114	1,300	96	70	96	10
Flint	14	418	332	187	228			12	43	3	412	9,380	15	80	15	5
Flint City	3	43	36	37					6		43	411			29	10
2d ward	2	14	11	8					6		14	111				
3d ward	1	29	25	29							29	300			29	10
Flushing	21	182	118	6					176		174	1,655	6	200		
Forest	1	50	40							50	50	1,000	50	1,000	50	50
Gaines	3	216	182	168	25				33		216	5,300	198	400	216	50
Genesee	20	193	107	8	100				71	14	143	1,470				
Grand Blanc	27	183	125	23	4				63	92	135	1,895				
Montrose	8	31	26	1	1				24	5	30	442			18	9
Mt. Morris	9	76	54						76		38	680				
Mundy	11	232	150	75					124	13	163	1,500	75	150		
Richfield	6	195	168	76	94				25		195	2,300			151	35
Thetford	5	162	112	64					98		132	2,680			98	30
Vienna	31	253	168	12	124				107		227	4,626	13	180	19	8
Gladwin Co.	17	158	135		61				93		133	4,235	3	20	16	12
Bentley	2	8	8						8							
Gladwin	1	41	35						41		41	500				
Grout	3	13	9		13						13	450			7	4
Sage	9	31	17						31		19	285	3	20	9	8
Tobacco	2	60	66		48				12		60	3,000				
Grand Traverse Co.	18	330	260	172	151				4	3	290	1,816	302	11,045	245	120
Acme	1	6	5		2				4				6	150	6	25
East Bay	3	10	10		10						3	40	7	245		
Fife Lake	1	10	10		10						10	100	10	150	10	5
Garfield	2	72	60	12	60						45	100	72	3,200	72	40
Long Lake	3	58	51	43	15						58	640	43	700		
Peninsula	2	110	100	110							110	400	110	5,500	110	25
Union	5	17	14	1	13					3	17	136	7	100		
Whitewater	1	47	10	6	41						47	400	47	1,000	47	25
Gratiot Co.	210	2,378	1,520	120	878			77	1,079	124	1,878	29,136	480	6,865	387	228
Arcada	11	140	86		89				51		140	1,605				
Bethany	49	379	275	71	122				184	2	178	3,102	16	200	53	25
Elba	19	199	106	31	1				150	17	174	2,530	48	170	95	100
Hamilton	14	266	177		12				254		266	4,720			61	21

Digitized by Google

TABLE VII.—CONTINUED.—*Apiarian Statistics, 1894-5.*

Counties, townships, cities and wards.	No. of apiarists.	No. of colonies of bees in fall of 1894.	No. of colonies of bees at time of assessment, 1895.	Number of colonies of bees wintered in 1894-5.							Colonies producing, and pounds each of comb honey, extracted honey and wax produced in 1895.					
											Comb honey.		Extracted honey.		Wax.	
				In cellars.	In chaff hives.	In bee houses.	Covered with sawdust.	Otherwise protected.	With no protection.	Protection not reported.	Colonies producing. Number.	Pounds.	Colonies producing. Number.	Pounds.	Colonies producing. Number.	Number.
GRATIOT CO.—*Continued.*																
Newark	12	101	72	15	26				60		95	1,135	4	40	4	5
New Haven	9	175	146		122				22	21	175	2,255	43	600	43	5
North Shade	9	165	109		107				13	45	105	1,390	72	3,100		
North Star	9	48	36					24	19	5	48	385			8	4
Sumner	34	294	189	2	216				65	11	241	2,940	50	130	21	3
Washington	32	365	212	1	162				179	23	317	5,214	177	1,325	102	65
Wheeler	12	146	112		11			53	82		139	3,860	70	1,300		
HILLSDALE CO.	98	1,303	782	341	390			21	394	48	978	4,636	93	600	225	79
Adams	2	67	62		45				22		67	350				
Allen	1	113	100	113							113	500			113	20
Cambria	3	55	29	25					4	26	55	270			50	15
Camden	10	93	53	13	29			11	34	6	36	120				
Fayette	6	40	32		26				7	7	28	165	21	25		
Jefferson	1	2	5		2								2	75		
Litchfield	2	38	27	2	36						36	50				
Moscow	2	33	21	33							16	56				
Ransom	13	108	72	28	68				6	1	100	760				
Reading	29	183	82	15	20			10	136		75	270				
Somerset	2	89	83		89						89	505				
Woodbridge	9	110	43	4	42				64		102	155			63	44
Wright	18	279	169	108	42				121	8	262	1,435	70	500		
HURON CO.	99	970	550	212	297		11	12	354	84	747	8,900	263	2,520	216	124
Bingham	1	18							18		18	100				
Brookfield	8	54	7		5				49		37	110				
Caseville	9	100	85		81				19		31	193			22	10
Chandler	16	102	51		46				56		94	875				
Colfax	13	67	51	55					12		61	1,485	4	225	10	20
Fair Haven	4	135	79	33	56					56	135	1,590	92	75	33	12

Digitized by Google

Hume	15	111	83	9	21				57	24	110	651	11	100	58	24
Huron	6	77	54		25				52		50	430	25	800		
Lincoln	1	19	15		19						19	700				
Paris	6	67	35		44		11	12			56	1,070				
Sand Beach	6	43	22	34					9		34	637	25	250	4	7
Sheridan	4	31	18						27	4	31	360				
Sigel	1	57	34	57									57	800	57	30
Verona	1	9	7						9		9	200				
Winsor	8	80	49	34					46		62	500	49	270	37	21
INGHAM Co.	151	1,805	1,242	447	681			47	524	106	1,289	15,682	642	4,373	412	261
Aurelius	21	170	94	18	17			15	125		122	1,358			7	5
Bunker Hill	16	104	68	5	51				48							
Delhi	11	67	40	12	21				13	21	58	417	32	240		
Ingham	8	110	82	85	25						81	425	60	500		
Lansing	22	207	165	16	88			32	71		182	1,600	104	1,318	61	40
Leslie	7	184	125	5	161				18		161	2,100	91	700	91	25
Locke	17	125	87		9				102	14	95	1,000				
Mason City:																
2d ward	2	48	36	48							48	390			40	40
Meridian	17	146	80	60	15				53	18	110	632	81	685	28	13
Onondaga	7	82	65	22	53				7		47	600	42	200		
Stockbridge	1	92	80		92						92	3,000				
Wheatfield	5	61	27	31	26				3	1	61	875			48	38
White Oak	9	143	60	61					37	45	24	250			17	26
Williamstown	8	266	232	89	123				47	7	198	3,085	233	730	120	75
IONIA Co.	139	1,845	1,332	291	1,047	30			419	58	1,718	26,991	638	5,074	583	318
Boston	4	82	49	10	13				59		82	1,025				
Campbell	38	237	147	1	217				19		201	2,197			49	42
Danby	18	200	140		157				42		154	718	148	1,537	66	22
Easton	3	36	24		24					12	20	150	20	75		
Ionia	9	292	255	92	180				5	15	291	5,764	149	800	173	90
Keene	11	109	69	2	16				60	31	107	2,549			21	43
Lyons	3	108	69						108		108	3,100			60	5
North Plains	1	30	20			30					30	150				
Odessa	11	87	71	1	74				12		72	1,790				
Orleans	7	47	50		40				7		42	675	29	300		
Portland	9	273	202	8	181				84		273	3,800	153	792	75	20
Ronald	15	206	176	91	111				4		201	2,488	54	120	94	70
Sebewa	10	137	60	85	34				18		137	2,585	85	1,450	45	25
IOSCO Co.	61	517	409	17	298		11	6	154	36	422	5,918	300	6,090	288	203
Alabaster	2	60	57		57					3			60	2,900	55	50
Baldwin	8	27	26	7	1				17	2	27	337			4	10
Burleigh	12	68	40		26				41	1	67	1,204				
Grant	8	39	27		6				21	12	37	460	7	400		

Digitized by Google

TABLE VII.—CONTINUED.—*Apiarian Statistics, 1894-5.*

Counties, townships, cities and wards.	No. of apiarists.	No. of colonies of bees in fall of 1894.	No. of colonies of bees at time of assessment, 1895.	Number of colonies of bees wintered in 1894-5.							Colonies producing, and pounds each of comb honey, extracted honey and wax produced in 1894.					
											Comb honey.		Extracted honey.		Wax.	
				In cellars.	In chaff hives.	In bee houses.	Covered with sawdust.	Otherwise protected.	With no protection.	Protection not reported.	Colonies producing. Number.	Pounds.	Colonies producing. Number.	Pounds.	Colonies producing. Number.	Pounds.
Iosco Co.—*Continued.*																
Plainfield	4	19	14	8					11		18	725			8	53
Reno	3	18	16						18		18	550			9	15
Sherman	9	195	167		195						193	1,360	171	2,015	181	55
Tawas	9	33	29	2	1		6	6		18	21	594	13	100	2	2
Wilber	6	58	33		7		5		46		41	633	49	675	29	18
ISABELLA Co.	125	1,274	917	123	669			19	281	183	1,107	18,797	431	5,345	439	168
Broomfield	4	53	46		39				13		52	175			39	30
Chippewa	7	71	57	1	52				13		69	915	16	75	16	17
Coe	21	206	130		88				44	76	136	1,694	86	2,590		
Coldwater	8	85	58		35				15	35	85	1,050			49	30
Deerfield	15	64	30		51				13		59	975				
Denver	6	121	100		108				10	3	121	2,680				
Gilmore	13	76	48		20			12	20	24	53	675	9	440	6	3
Isabella	4	19	13					7	9	3	16	195				
Lincoln	1	25	55							25						
Nottawa	8	188	121	69	93				20	6	177	3,975	149	600	149	13
Sherman	6	29	27	21	6				2		25	700			23	17
Union	9	156	101	31	103				11	11	145	2,855	109	950	109	13
Vernon	18	123	97		49				33		121	1,570	62	650		
Wise	5	45	34		25				23		48	1,338			45	46
JACKSON Co.	152	1,277	978	219	591	22		7	335	108	932	7,584	276	2,325	207	91
Blackman	7	240	204	49	131					10	229	1,600	98	800	83	20
Columbia	6	34	28	3	29					2	34	540				
Concord	10	121	78	29	90				2		81	245				
Grass Lake	17	76	68	14	24				38		31	150				
Hanover	28	102	61	1	20			7	74		13	42				
Henrietta	4	64	51		56				3		64	774	56	550	56	50
Leoni	8	120	106	35	51				34		114	795	30	165	63	15

Digitized by Google

Liberty	9	42	31		1				42		24	228				
Pulaski	1	4	4						4		4	25	4	8		
Rives	8	127	90	43	35	22			9	18	127	1,249	17	400		
Sandstone	17	133	108	1	33				59	39	102	1,239			6	6
Spring Arbor	20	77	46	8	23				15	31	18	292				
Springport	5	57	34		42				14		33	175	40	202		
Summit	11	44	44		5				36	3	22	155				
Tompkins	1	36	25	36							36	75	36	200		
KALAMAZOO Co.	90	865	644	313	241			35	198	83	723	11,339	219	2,896	215	60
Alamo	25	194	149	49	61			1	57	26	134	1,465	54	850	54	34
Brady	7	33	30		13			15	5		31	1,070				
Charleston	7	74	47	22	33				11	8	60	750				
Comstock	5	125	91	103	28				4		124	2,600	102	1,500	102	6
Cooper	1	36	29	36							36	300	36	300	36	6
Kalamazoo City:																
2d ward	1	7	6		7						7	150	7	150		
Oshtemo	10	136	87	51	31				5	49	95	1,365				
Prairie Ronde	10	53	40	3	33				17		53	1,090	16	60	23	14
Richland	1	10	8	10							10	40				
Texas	6	39	32	28				1	10		33	154				
Wakeshma	17	148	125	11	35			18	84		141	2,355	4	36		
KALKASKA Co.	5	15	13		9				4	2	13	425	5	250		
Kalkaska	4	11	9		9					2	9	375	5	250		
Orange	1	4	4						4		4	50				
KENT Co.	99	2,242	1,809	490	1,094				563	95	2,030	26,960	755	3,835	927	339
Ada	2	62	57						62							
Alpine	4	131	128	81	30				20		131	1,500			40	25
Bowne	2	16	13		16						16	250				
Byron	2	23	16						23		23	200				
Caledonia	10	141	110		22				115	4	134	1,850				
Cannon	4	105	82		37				20	48	105	2,760			88	85
Gaines	6	106	94	17	63				26		106	2,360				
Grand Rapids	4	138	126	120					5	13	138	1,040	80	75	80	12
Grattan	7	128	112		106				32		118	1,755	77	600	77	22
Lowell	4	25	24		25						25	800				
Paris	2	53	47		33				20		53	1,100				
Plainfield	2	71	66		71						71	1,200				
Solon	5	47	36						47		47	1,050				
Sparta	7	163	106		89				74		139	3,325	83	500	97	34
Spencer	3	84	68		84						84	600				

Digitized by Google

TABLE VII.—CONTINUED.—*Apiarian Statistics, 1894-5.*

Counties, townships, cities and wards.	No. of apiarists.	No. of colonies of bees in fall of 1894.	No. of colonies of bees at time of assessment, 1895.	Number of colonies of bees wintered in 1894-5.							Colonies producing, and pounds each of comb honey, extracted honey and wax produced in 1894.					
											Comb honey.		Extracted honey.		Wax.	
				In cellars.	In chaff hives.	In bee houses.	Covered with sawdust.	Otherwise protected.	With no protection.	Protection not reported.	Colonies producing. Number.	Pounds.	Colonies producing. Number.	Pounds.	Colonies producing. Number.	Pounds.
KENT CO.—*Continued.*																
Tyrone	6	199	152	50	106				43		149	1,400	15	300	59	31
Vergennes	14	153	120	62	49				42		116	690				
Walker	8	444	347	160	284						432	3,775	370	810	378	119
Wyoming	7	143	95		79				34	30	143	705	130	1,550	108	11
LAKE CO.	18	130	119	100	22				3	5	123	3,645	54	455	72	42
Cherry Valley	1	20	18	20							20	900	20	300		
Dover	4	26	22	9	9				3	5	26	1,026	5	10	19	29
Ellsworth	5	44	42	34	10						44	904	26	45	32	7
Pinora	7	38	35	35	3						38	815	3	100	21	6
Webber	1	2	2	2												
LAPEER CO.	112	1,338	976	344	681			53	183	77	1,155	14,543	298	1,840	423	292
Almont	6	126	100		117				5	4	126	2,050			87	17
Arcada	1	1	1		1											
Deerfield	15	116	60	17	41			53	5		106	633			41	200
Elba	5	43	40		38				2	3	43	548	16	90		
Goodland	16	249	143		214				35		240	3,743	160	800	100	25
Hadley	11	269	174	93	88				23	60	205	2,174	65	250	142	20
Imlay	2	15	14						15		15	150				
Lapeer	8	78	69	53	15				7	3	67	565	53	1,100	53	30
Marathon	5	47	44		46				1		13	423				
Mayfield	14	38	30	3	2				33		21	278				
Metamora	20	184	155	112	41				28	3	171	2,125	59	100		
North Branch	1	1	1						1							
Oregon	4	23	20						23							
Rich	4	148	125	66	78					4	148	1,860				

Digitized by Google

LEELANAU Co.	11	117	62	27	12			8	25	45	112	1,279	51	296	23	58
Bingham	3	14	7		4			8	2		10	315				
Glen Arbor	2	6	6		6						6	41	3	36	3	3
Kasson	1	18	15						18		18	333				
Leelanau	2	54	30	20						34	54	270	48	200	6	20
Leland	1	2	2		2						2	20				
Sutton's Bay	2	23	12	7					5	11	23	300			14	30
LENAWEE Co.	137	1,548	1,246	193	680			61	533	81	1,178	9,673	283	3,555	323	202
Adrian	7	33	26						33		14	80	6	80	6	10
Blissfield	3	38	35						38		38	700				
Dover	2	8	6						8		6	15				
Franklin	21	101	74	2	7				59	33	87	517			24	12
Hudson City:																
1st ward	2	154	132		93			61			154	1,000			61	15
Madison	24	276	189	112	94				70		219	1,145			18	30
Ogden	15	111	101	54	44				12	1	105	1,223			28	30
Palmyra	10	101	67		15				60	26	93	1,450				
Raisin	12	168	161	7	127				34		48	450	97	900	22	4
Ridgeway	2	26	24						26							
Riga	2	53	45		38				7	8	11	350	42	1,800	53	75
Rollin	10	175	131	10	165						173	1,125	108	650	53	5
Rome	20	114	87	4	30				67	13	74	818	30	125	5	6
Seneca	4	111	94		37				74		81	450				
Woodstock	3	79	73	4	30				45		75	350			53	15
LIVINGSTON Co.	89	1,081	845	252	477			11	328	13	975	10,690	409	3,670	179	48
Brighton	20	199	152	16	146			8	24	5	191	1,100	101	680		
Cohoctah	5	170	164	141	25				4		170	3,340	162	1,700	147	45
Conway	9	140	85	24	16				100		131	525	61	700		
Deerfield	11	86	61		41				45		44	390				
Genoa	3	74	43	31	43						74	1,075	26	400	32	3
Green Oak	1	37	30		37						37	150	37	25		
Handy	4	32	26		26					6	32	450				
Iosco	7	58	45	23					33	2	49	1,575	22	165		
Marion	21	192	171	17	118			3	54		175	1,690				
Oceola	8	93	58		25				68		72	395				
MACOMB Co.	52	1,091	846	120	801			13	142	15	1,077	19,085	80	402	117	83
Armada	25	419	345		285			5	29		419	9,375	50	50	50	25
Clinton	1	27	13						27		27	700				
Macomb	7	85	58		77			8			71	670	14	272	30	28
Ray	3	107	74	28	51				13	15	107	1,140			28	5

Digitized by Google

TABLE VII.—CONTINUED.—*Apiarian Statistics, 1894-5.*

Counties, townships, cities and wards.	No. of apiarists.	No. of colonies of bees in fall of 1894.	No. of colonies of bees at time of assessment, 1895.	Number of colonies of bees wintered in 1894-5.							Colonies producing, and pounds each of comb honey, extracted honey and wax produced in 1894.					
											Comb honey.		Extracted honey.		Wax.	
				In cellars.	In chaff hives.	In bee houses.	Covered with sawdust.	Otherwise protected.	With no protection.	Protection not reported.	Colonies producing. Number.	Pounds.	Colonies producing. Number.	Pounds.	Colonies producing. Number.	Pounds.
MACOMB CO.—*Continued.*																
Richmond	6	240	184	13	227						240	4,050				
Shelby	3	140	124	79					61		140	2,400				
Sterling	4	30	28		27				3		30	350				
Warren	3	43	20		34				9		43	400	16	80	9	25
MANISTEE CO.	23	333	318	267	28				38		307	5,084	179	2,450	142	64
Bear Lake	2	9	8	4					5		9	320			9	8
Brown	2	16	16	16							16	180				
Cleon	1	11	10						11		11	100			11	5
Manistee	2	11	11	8	3						3	50				
Maple Grove	2	17	12		5				12		17	300				
Morilla	4	47	46	43					4		47	880	43	1,100		
Pleasanton	7	218	212	196	16				6		203	3,290	136	1,350	133	51
Springdale	3	4	3		4						1	14				
MARQUETTE CO.	1	5	3	2	2				1							
Marquette	1	5	3	2	2				1							
MASON CO.	62	452	389	99	28				274	51	399	7,174	126	702	168	155
Amber	5	69	62	7	24				24	14	69	680	62	110	63	45
Custer	6	63	32		4				58		63	1,300			17	8
Eden	12	98	66	3					81	14	91	997	25	50	39	29
Free Soil	5	44	41	9					15	20	44	1,143			13	13
Hamlin	1	10	8						10							
Sheridan	4	10	11						10		6	325			3	30
Sherman	17	85	58	25					60		80	2,400	12	240		
Victory	11	74	61	55					16	3	47	429	26	302	34	30

Digitized by Google

MECOSTA Co.	53	678	492	275	177			20	188	18	540	6,184	127	740	91	53
Austin	4	27	13	6					21							
Big Rapids	4	96	57	15	75				6		90	1,200				
Big Rapids City:																
2d ward	1	84	70	81					3							
Chippewa	7	53	41	25	28						51	400				
Colfax	7	43	34	18				20	2	3	40	495	13	90	20	19
Green	3	24	17	5	19						24	250				
Hinton	13	125	112	70	16				39		123	1,784			51	22
Mecosta	6	68	39	15	34				6	13	63	1,000	20	600	20	12
Millbrook	2	37	27						37		37	200				
Sheridan	1	94	60	40					54		94	500	94	50		
Wheatland	5	27	22		5				20	2	18	355				
MENOMINEE Co.	1	29	21	29							29	960				
Stephenson	1	29	21	29							29	960				
MIDLAND Co.	105	894	568	94	218			71	473	38	698	12,849	184	1,610	102	28
Geneva	1	36	15						36		36	400				
Homer	9	76	39	5					71		70	1,180				
Hope	3	16	8		8				8							
Ingersoll	31	276	163		51			10	209	6	267	4,146				
Jasper	19	128	96	6	65				57		85	1,135	7	300		
Larkin	11	55	33						35	20	47	1,385	14	110	19	14
Lee	4	7	5							7	5	18				
Lincoln	8	108	81	83				17	6	2	25	290	78	400	83	14
Midland	12	95	36					44	51		69	605	12	50		
Midland City:																
4th ward	1	2	2							2	2	40				
Porter	5	94	90		94						92	3,650	73	750		
Warren	1	1								1						
MONROE Co.	161	998	778	15	20			42	822	99	792	9,170	80	782	137	98
Ash	31	168	103	1	6				98	65	145	1,074	15	82	51	56
Bedford	26	112	83					17	95		81	718	14	50		
Berlin	1	25	22						25		25	200				
Erie	3	7	4						3	4	4	50				
Exeter	13	94	65	3	4				64	23	79	925	9	100		
Frenchtown	1	40	40						40				40	500		
La Salle	2	20	19						20		20	90				
London	18	146	129						146		102	730				
Milan	3	20	19						20		20	240			17	5

Digitized by Google

TABLE VII.—CONTINUED.—*Apiarian Statistics, 1894-5.*

Counties, townships, cities and wards.	No. of apiarists.	No. of colonies of bees in fall of 1894.	No. of colonies of bees at time of assessment, 1895.	Number of colonies of bees wintered in 1894-5.							Colonies producing and pounds each of comb honey, extracted honey and wax produced in 1894.					
											Comb honey.		Extracted honey.		Wax.	
				In cellars.	In chaff hives.	In bee houses.	Covered with sawdust.	Otherwise protected.	With no protection.	Protection not reported.	Colonies producing. Number.	Pounds.	Colonies producing. Number.	Pounds.	Colonies producing. Number.	Pounds.
MONROE CO.—*Continued.*																
Raisinville	3	15	15		7				8		8	130				
Summerfield	27	190	158	7					183		176	2,908	2	50	44	28
Whiteford	33	161	121	4	3			25	122	7	132	2,105			25	4
MONTCALM CO.	98	1,037	737	137	637				174	89	675	6,529	85	826	52	66
Belvidere	3	15	12						15		14	150			9	2
Bloomer	4	133	89	80	42				11		133	1,190	19	200		
Bushnell	7	166	121		163				34		64	700				
Cato	10	163	136	19	112				5	27	20	235				
Day	4	26	8	9	11					6	17	335				
Eureka	9	87	59		42				36	9	83	460				
Evergreen	15	123	79	28	98				7		66	345	56	590	22	52
Fair Plain	17	93	58	1	62					30	72	560	10	36	6	5
Ferris	5	28	14		8				17	3	18	180				
Pine	1	4	3		4						4	50				
Reynolds	5	30	20		4				26		29	350			8	3
Richland	17	145	124		108				23	14	141	2,058			7	4
Sidney	1	14	14		14						14	36				
MONTMORENCY CO.	1		1													
Rust	1		1													
MUSKEGON CO.	71	896	829	161	572			5	148	10	834	13,808	335	1,193	427	169
Blue Lake	1	9	9		9						9	100				
Casinova	3	56	34	32					24		56	1,725	49	275	27	7
Cedar Creek	14	161	158		145				16		160	7,620	116	277	134	62
Dalton	12	142	135		105				30	7	141	3,293			21	8
Eggleston	1	12	9						12		12	100				
Holton	17	157	143		128				19		115	990	35	300		
Laketon	4	34	34		29			5			34	990	4	40	17	32

Digitized by Google

Muskegon	4	49	44		49						39	825			12	40
Norton	8	112	109	71	22				19		104	1,020			84	25
Sullivan	1	28	24						28		28	1,000	28	50	28	5
Whitehall	6	136	130	58	75					3	136	1,235	103	250	108	20
Newaygo Co.	74	1,208	1,081	127	896				129	51	1,083	19,130	399	3,890	201	191
Ashland	4	83	67		55					27	82	670				
Beaver	5	42	38		2				34	6	40	840	15	200	31	55
Bridgeton	23	245	227	9	208				22	6	240	5,611	31	250	31	15
Croton	2	28	24		26					2	28	230				
Dayton	5	173	140		173						173	2,780	173	1,340		
Ensley	2	39	35	32	7						39	900			18	4
Everett	5	25	17		25						21	215			14	52
Garfield	8	87	86		60				27		37	775				
Goodwell	2	83	81	30	53						83	2,100				
Grant	3	67	67		67						20	50	67	775		
Home	5	76	71	54					22		72	1,275	48	575	48	30
Norwich	2	26	10	2					24		18	84				
Sheridan	6	96	84		86					10	96	1,100	65	850	59	35
Troy	2	124	124		124						124	2,500				
Oakland Co.	163	1,933	1,578	263	943			71	313	343	1,646	20,470	579	3,852	297	360
Addison	1	14	13		14						14	300				
Avon	2	22	21		18				4		18	100	18	100		
Bloomfield	8	114	100		110			4			114	775	110	400	60	25
Brandon	7	172	129	21					27	124	52	573			7	11
Commerce	10	88	67		9			59	18	2	73	734				
Farmington	5	97	69		97						96	1,190	80	1,000	84	202
Groveland	16	69	52	12	9				32	16	43	369				
Highland	5	45	38	29	8				8		45	875	13	200	30	34
Holly	5	169	147		162				7		162	2,025	75	100		
Lyon	15	140	121	30	28				82		110	1,969	53	460		
Novi	3	41	33	16	11				14		41	480	16	132	16	10
Oakland	13	168	126	5	53					110	161	1,670	36	260	4	2
Orion	6	111	103	74	37						111	1,155	43	100		
Oxford	9	79	47	28	5				26	20	79	840			16	6
Pontiac	2	54	50		46					8	54	1,150				
Rose	6	63	44		43				20		48	550				
Royal Oak	26	220	191		188				42		196	2,319	25	100	75	60
Springfield	13	102	91	30	4			8		60	87	761	30	900		
Waterford	7	100	95		95				2	3	99	2,270	75	100	5	10
White Lake	9	55	43	18	6				31		43	445				

Digitized by Google

TABLE VII.—CONTINUED.—*Apiarian Statistics, 1894-5.*

Counties, townships, cities and wards.	No. of apiarists.	No. of colonies of bees in fall of 1894.	No. of colonies of bees at time of assessment, 1895.	Number of colonies of bees wintered in 1894-5.							Colonies producing, and pounds each of comb honey, extracted honey and wax produced in 1894.					
											Comb honey.		Extracted honey.		Wax.	
				In cellars.	In chaff hives.	In bee houses.	Covered with sawdust.	Otherwise protected.	With no protection.	Protection not reported.	Colonies producing. Number.	Pounds.	Colonies producing. Number.	Pounds.	Colonies producing. Number.	Pounds.
OCEANA Co.	72	672	560	331	149		9	21	123	39	533	7,021	150	950	93	45
Benona	4	104	95	104							104	1,750	55	200		
Clay Banks	1	23	20	23							23	400				
Colfax	3	10	6						10		2	25				
Crystal	4	27	19						27		6	200	8	100		
Ferry	5	44	27		44						44	640				
Grant	11	56	47	2	6			11	37		39	790				
Greenwood	3	34	33		34						34	395			23	25
Hart	8	157	125	116					9	32	109	460	70	500	70	20
Leavitt	20	71	63	10	14		9		31	7	39	595				
Newfield	3	34	22		16			10	8		23	500	17	150		
Otto	6	36	34		35				1		34	616				
Shelby	4	76	69	76							76	650				
OGEMAW Co.	26	246	204	16	69			47	43	66	204	6,375	47	260	59	83
Churchill	2	6	6						6		5	140				
Cumming	7	89	71	16	30				10	33	57	1,600	21	180	28	66
Edwards	3	10	9							10	5	350				
Goodar	1	13	13						13		13	125				
Hill	3	9	9						9		8	500			5	5
Logan	1	26	11					26			26	200	26	80	26	12
Mills	1	25	23		25						25	1,250				
Richland	5	60	54		12			21	4	23	60	2,100				
Rose	3	8	8		2				6		5	110				
OSCEOLA Co.	39	598	503	279	267	7			21	24	442	10,840	297	14,258	339	156
Cedar	4	34	34	23	10				1		32	1,155	25	600	31	25
Evart	3	123	104	46	77						58	1,200	65	5,000	65	25
Hartwick	1	2	2						2							
Hersey	4	84	70	81					3		84	1,975	10	200	10	1
Le Roy	1	89	86	81	3				5		89	2,160	89	1,550	89	25

Digitized by Google

Marion	7	83	50	2	57					24	73	2,490	15	8		
Orient	1	5	2		2				3		5	20				
Richmond	6	29	20	5	10	7			7		29	525	10	100	10	10
Rose Lake	7	25	20	24	1						15	375			14	10
Sylvan	5	124	115	17	107						52	1,000	83	6,800	120	60
Oscoda Co.	6	34	25	10				6	15	3	30	1,075			16	9
Atherton	1	2	1					2			2	100				
Comins	2	18	15						15	3	16	200			16	9
Greenwood	1	2	2	2												
Mentor	2	12	7	8				4			12	775				
Ottawa Co.	73	1,135	974	88	546	40		119	270	72	1,015	12,428	405	5,253	479	139
Allandale	17	116	103		24				81	11	112	1,192	16	625	46	20
Blendon	8	57	54		1			29	27				43	578		
Grand Haven	1	18	17		18						18	500				
Holland	4	100	94		60	40					100	1,200				
Jamestown	7	147	121		126				21		147	2,125			84	41
Olive	19	116	100		1				105	10	107	1,506	39	100	27	8
Robinson	5	33	20					33			33	645			15	13
Tallmage	8	214	191		148			30	36		214	2,360				
Wright	4	334	274	88	168			27		51	284	2,900	307	3,950	307	57
Saginaw Co.	202	2,469	1,686	106	491	13	4	199	1,591	65	2,249	38,828	516	2,951	625	502
Birch Run	43	301	218	32	12		3	129	121	3	242	7,285			46	43
Blumfield	7	84	73		64				20		84	1,110				
Brady	6	117	59		33			6	25	53	117	2,450				
Brant	7	157	121		91				66		157	3,225				
Bridgeport	6	149	87		37				112		122	1,250				
Buena Vista	9	137	93		87				50		132	1,280	87	1,150	56	45
Carrollton	1	14	12						14		14	200	14	60	14	80
Chapin	4	51	24		18				28	5	40	725				
Chesaning	5	91	54		29				59	3	91	1,720	15	100	15	15
Frankenmuth	14	110	72		40		1	59	10		33	865	39	120	49	26
James	13	81	38					5	76		78	1,136			51	61
Jonesfield	8	46	30		15				31		42	1,449				
Kochville	17	107	77	10	28				69		103	1,531			22	25
Lakefield	12	81	30		15				66		61	700	6	48	6	14
Maple Grove	1	1	1							1						
Richland	20	308	259	64					244		308	6,025	305	1,238	228	150
Saginaw	2	25	25		21				4		25	950				
St. Charles	2	234	185						234		234	3,000			84	20
Swan Creek	8	102	52						102		43	175	43	200		
Taymouth	4	56	40			13			43		56	462			20	15
Thomastown	2	40	33						40		40	650			35	3
Tittabawassee	11	177	108						177		177	2,640	7	25		

Digitized by Google

TABLE VII.—CONTINUED.—*Apiarian Statistics, 1894-5.*

Counties, townships cities and wards.	No. of apiarists.	No. of colonies of bees in fall of 1894.	No. of colonies of bees at time of assessment, 1895.	Number of colonies of bees wintered in 1894-5.							Colonies producing, and pounds each of comb honey, extracted honey and wax produced in 1894.					
											Comb honey.		Extracted honey.		Wax.	
				In cellars.	In chaff hives.	In bee houses.	Covered with sawdust.	Otherwise protected.	With no protection.	Protection not reported.	Colonies producing. Number.	Pounds.	Colonies producing. Number.	Pounds.	Colonies producing. Number.	Pounds.
SANILAC CO.	217	2,083	857	128	986				744	225	1,637	24,691	375	2,566	279	151
Argyle	17	164	60		137				27		132	2,085				
Austin	18	150	38	42	39				68	1	52	350	47	330	4	25
Custer	8	38	16		18				20		38	1,321				
Delaware	1	10	8		10						10	40				
Elk	8	112	48		34				78		112	1,000			32	35
Evergreen	36	194	114		70				44	80	96	828	36	700		
Flynn	8	109	66	40	31				38		109	1,900	40	50		
Greenleaf	9	126	80		104				22		103	1,111	51	166	96	10
Lamotte	5	25	8	11	14						20	105	9	100	9	4
Lexington	18	83	34							83	55	395				
Maple Valley	11	171	75	4	97				57	13	169	1,810	56	330	7	1
Marlette	33	338	130	31	120				179	3	331	6,119			64	51
Minden	9	30	11		22				8		24	134				
Moore	6	60	2		10				50		33	186				
Speaker	4	165	77		165						63	472	62	20		
Washington	10	118	86		67				17	34	114	4,545				
Watertown	11	80	38		16				62	2	74	1,070	17	70	10	5
Wheatland	2	57	28		32				25		57	1,100	57	800	57	20
Worth	3	58	38						49	9	45	120				
SCHOOLCRAFT CO.	1	4	4		4						4	20				
Hiawatha	1	4	4		4						4	20				
SHIAWASSEE CO.	204	2,078	1,440	340	809			59	664	206	1,597	25,450	200	2,465	165	124
Antrim	3	25	16		15				10		25	260	10	50	20	40
Burns	4	28	20	3					25		15	90				
Corunna City:																
1st ward	3	54	42	12	42						54	2,240			32	30
Fairfield	10	245	149	138	54			31	22		236	2,310	47	150		
Hazleton	24	301	198	16	112				173		207	3,655			33	24

Digitized by Google

Middlebury	7	176	120	59					26	91	169	2,608	24	30	24	6
New Haven	55	344	232	82	155				155	2	320	6,267	25	65		
Owosso	7	47	26		25				22		33	775				
Perry	24	206	164	11	124				65	6	22	450	6	100	6	4
Rush	12	120	87	9	44				67		130	1,715				
Sciota	9	121	77	30				28	63		84	911	58	70	50	20
Shiawassee	21	223	121	30	103					90	139	2,295	30	2,000		
Venice	8	119	66		106				16		109	944				
Woodhull	7	69	52		32				20	17	64	990				
St. Clair Co.	137	1,954	1,284	91	1,322			65	347	129	1,750	22,158	371	4,335	695	240
Berlin	18	415	292	9	301				98	12	409	5,216	160	300	212	60
Burtchville	3	63	52		53				10		63	855				
Casco	5	50	22		8				17	25	23	160	18	75	18	35
China	14	302	123	36	144				22		167	4,538	146	3,450	137	60
Clyde	20	151	110	2	80				69		139	1,510	15	75	3	7
Cottrellville	11	63	48		2					61	35	610	25	405	15	10
Fort Gratiot	6	21	17						18	3	11	75				
Grant	9	82	42						82		11	100				
Greenwood	11	262	153	24	226				12		261	959			112	29
Lynn	5	220	172		220						220	1,360			125	10
Riley	26	288	146		196			65		28	284	4,110			3	4
Wales	9	137	96	30	98				34		137	2,665	7	30	60	25
St. Joseph Co.	171	917	690	136	275			89	323	94	701	11,131	192	1,410	91	65
Burr Oak	15	178	119	9	75			10	83	1	147	1,140				
Colon	1	10	6						10							
Constantine	8	49	46	26	2			14	7		28	755	17	50		
Fabius	8	110	90	13	91			2	4		105	1,390	80	800		
Florence	12	41	33	8	3				30		37	635				
Flowerfield	34	154	127	3				36	115		131	1,823	30	50		
Lockport	18	125	96	17	88			9	11		103	1,880	60	500	60	50
Mottville	8	47	36	6	1				9	31	41	360	5	10	15	7
Nottawa	24	84	52	14	6				36	28	12	225				
Park	24	57	28	4	8			14	2	29	44	1,745				
Sherman	5	9	8					4		5	2	28				
White Pigeon	14	53	49	36	1				16		50	1,140			16	8
Tuscola Co.	127	1,586	1,062	355	661			36	520	14	1,408	18,200	350	1,192	519	142
Arbela	11	107	71	18	10				79		106	747	39	180	29	10
Columbia	2	34	23		27				7		34	812				
Dayton	26	223	161	81	51			36	54		190	2,200			28	15
Denmark	18	290	102		29				166	5	200	1,571			39	16
Ellington	2	61	49	54					7		54	700				

Digitized by Google

TABLE VII.—CONCLUDED.—*Apiarian Statistics, 1894-5.*

Counties, townships, cities and wards.	No. of apiarists.	No. of colonies of bees in fall of 1894.	No. of colonies of bees at time of assessment, 1895.	Number of colonies of bees wintered in 1894-5.							Colonies producing, and pounds each of comb honey, extracted honey and wax produced in 1894.					
											Comb honey.		Extracted honey.		Wax.	
				In cellars.	In chaff hives.	In bee houses.	Covered with sawdust.	Otherwise protected.	With no protection.	Protection not reported.	Colonies producing. Number.	Pounds.	Colonies producing. Number.	Pounds.	Colonies producing. Number.	Pounds.
TUSCOLA CO.—*Continued.*																
Elmwood	2	34	24		32				2		34	420				
Fairgrove	9	118	60		100				18		100	1,000			25	20
Fremont	12	104	52		67				37		95	1,690	16	250		
Juniata	2	43	38	38						5	38	400	5	50	5	1
Millington	6	144	93		144						138	1,600			95	25
Tuscola	5	181	141		141				36	4	173	2,050	127	512	127	32
Vassar	1	163	149	163							163	4,000	163	200	163	15
Watertown	23	108	71	1	39				68		30	390			8	8
Wells	8	67	28		21				46		53	620				
VAN BUREN CO.	111	1,680	1,363	345	870			3	460	2	1,400	10,817	314	3,261	366	166
Almena	8	137	121	95	18				24		137	545	78	100		
Antwerp	6	88	73		45				43		88	1,475	40	1,000	10	10
Arlington	2	38	15		28				10		10	25				
Bloomingdale	4	39	40	3	17				19		39	118			11	3
Covert	3	137	100		100				37		37	275	100	600	100	20
Decatur	14	204	188	82	9				113		185	1,345			46	31
Geneva	39	199	197	6	100				91	3	126	1,990	33	811	28	66
Hamilton	2	130	108	60	70						130	1,100				
Hartford	3	55	36		29				26		55	280	29	100		
Keeler	5	119	100	66	38				15		119	1,325	35	650	47	14
Lawrence	18	146	83	33	39			3	71		86	459			12	3
Porter	3	137	125		126				11		137	1,480			112	20
Waverly	4	251	177		251						251	450				
WASHTENAW CO.	108	824	732	99	426			2	290	7	560	9,426	227	2,460	37	161
Augusta	1	7	15		2				5		7	400				
Bridgewater	3	44	44		42				2		42	250				
Dexter	2	23	20						23							
Freedom	1	4	3	4												

Digitized by Google

Lodi	6	41	29	4	6				27	4	6	208				
Lyndon	9	64	56		20				44		59	516	12	10	12	6
Salem	17	151	131		151						124	2,180	43	650	13	5
Scio	2	115	115		115						115	900	115	450		
Sharon	15	63	53	22	11			2	28		22	1,125				
Superior	35	200	172	3	65				129	3	155	3,410	17	150	11	150
Sylvan	17	112	94	66	14				32		40	455	39	1,200		
WAYNE Co.	94	1,299	1,110	91	481				803	24	1,306	19,940	392	4,120	458	179
Canton	1	5	4							5	5	40				
Dearborn	4	98	76		55				38		68	1,500	25	700		
Huron	2	48	41		45				3		48	1,200	45	1,200	45	18
Livonia	26	242	201		26				216		226	3,653	41	300	80	28
Monguagon	1	30	24						30		30	500	30	100	30	25
Nankin	17	228	160	23	90				115		192	3,050	16	200	78	14
Plymouth	5	54	49	3	3				48		54	1,360			3	8
Redford	14	219	151		198				31		219	3,009	155	1,520	85	41
Springwells	3	40	40		40						40	305				
Sumpter	3	167	138						167		167	1,150			20	5
Taylor	2	140	114	65	14				61		140	2,253	80	100	80	12
Van Buren	16	133	112		10				104	19	117	1,920			37	28
WEXFORD Co.	38	240	200	89	102				35	14	235	4,940	10	23	31	21
Cedar Creek	23	97	78	12	53				21	11	92	1,896	9	15	22	11
Colfax	2	6	5		1				5		6	262	1	8		
Hanover	2	11	11	2					9		11	162			9	10
Henderson	1	4	4		4						4	210				
Liberty	6	64	56	64							64	2,050				
Wexford	4	58	55	11	44					3	58	360				

Digitized by Google

Digitized by Google

Digitized by Google

Digitized by Google

Digitized by Google

Digitized by Google

Digitized by Google

Digitized by Google

Digitized by Google

Digitized by Google